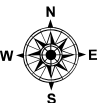


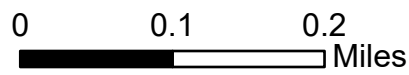
Repair Map



Cowtrack
CAINF-001075
08/03/2023 24hr



323 acres at 07/31/2023 1200



Repair Status

- In Use - Fire Management
- Needs Assessment
- Repair Needed
- In Progress
- Completed - Ready for Inspection
- Completed - Inspected
- No Repair Needed
- Other - See Comments

Incident Features

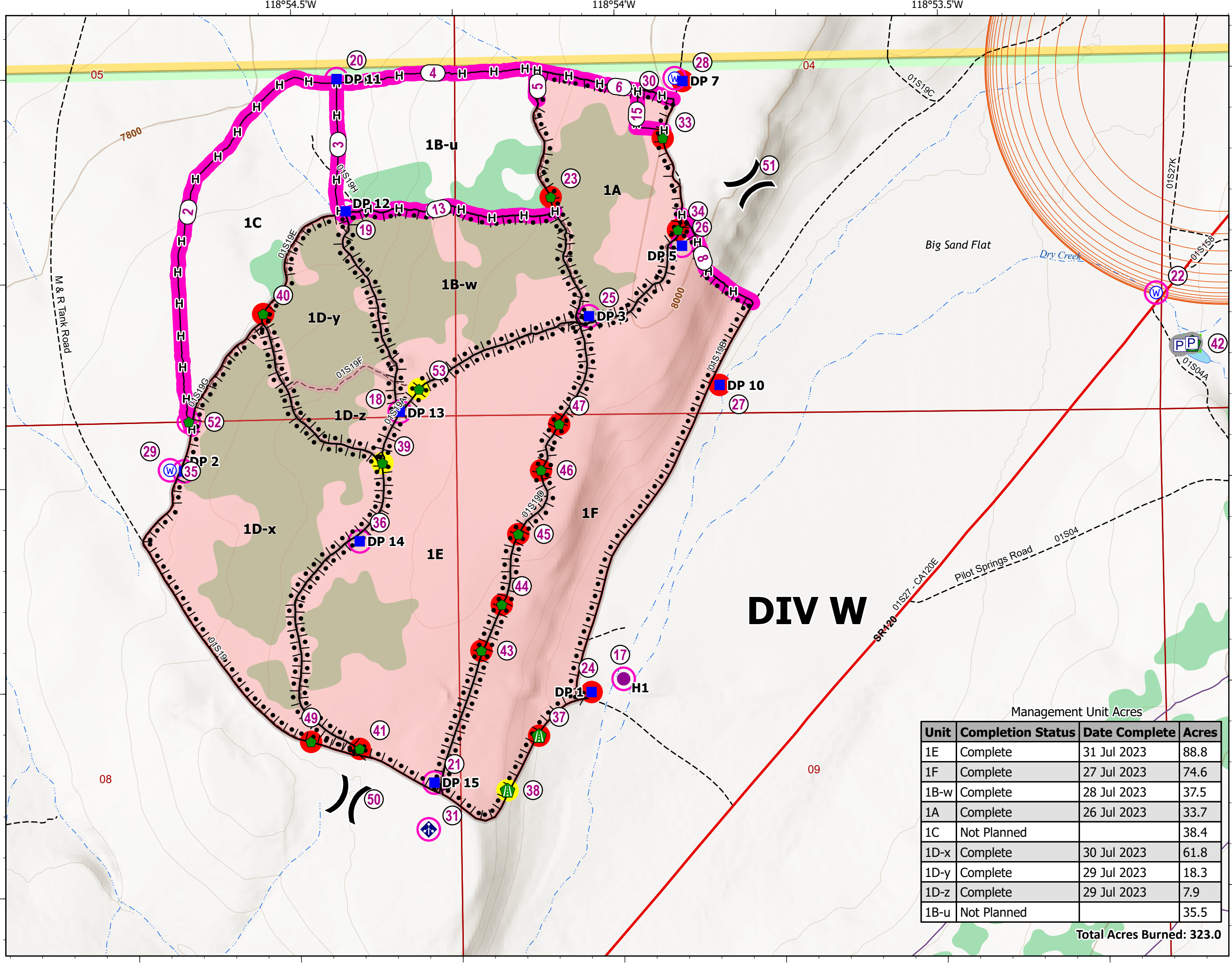
- Helispot
- Division Break
- Drop Point
- Road Repair
- Repair Point
- Clean Up Area
- Mobile Weather Unit
- Water Source
- Fire Management Unit
- Fire Perimeter
- Pump
- Completed Burnout
- Completed Hand Line
- No Staging Area
- State Hwy
- Unknown Route
- 4WD
- Woodland
- BLM
- USFS



Launch in Field Maps



Launch PDF Map



Unit	Completion Status	Date Complete	Acres
1E	Complete	31 Jul 2023	88.8
1F	Complete	27 Jul 2023	74.6
1B-w	Complete	28 Jul 2023	37.5
1A	Complete	26 Jul 2023	33.7
1C	Not Planned		38.4
1D-x	Complete	30 Jul 2023	61.8
1D-y	Complete	29 Jul 2023	18.3
1D-z	Complete	29 Jul 2023	7.9
1B-u	Not Planned		35.5

Total Acres Burned: 323.0