

DIV A

DIV F







DIV M

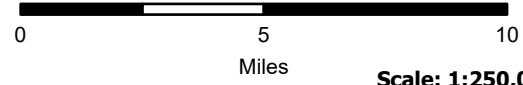
DIV Z

CASTLE MOUNTAINS

PIUTE RANGE

PILOT MAP
YORK
CA-MNP-010701
August 4, 2023

-  Dip Site
-  Division Break
-  Incident Command Post
-  Drop Point
-  Value at Risk
-  Temporary Flight Restriction



Scale: 1:250,000



115°44'W 115°41'W 115°38'W 115°35'W 115°32'W 115°29'W 115°26'W 115°23'W 115°20'W 115°17'W 115°14'W 115°11'W 115°8'W 115°5'W 115°2'W 114°59'W 114°56'W 114°53'W 114°50'W 114°47'W 114°44'W 114°41'W 114°38'W

115°44'W 115°41'W 115°38'W 115°35'W 115°32'W 115°29'W 115°26'W 115°23'W 115°20'W 115°17'W 115°14'W 115°11'W 115°8'W 115°5'W 115°2'W 114°59'W 114°56'W 114°53'W 114°50'W 114°47'W 114°44'W 114°41'W 114°38'W

35°35'N 35°33'N 35°31'N 35°29'N 35°27'N 35°25'N 35°23'N 35°21'N 35°19'N 35°17'N 35°15'N 35°13'N 35°11'N 35°9'N 35°7'N 35°5'N 35°3'N

35°34'N 35°32'N 35°30'N 35°28'N 35°26'N 35°24'N 35°22'N 35°20'N 35°18'N 35°16'N 35°14'N 35°12'N 35°10'N 35°8'N 35°6'N 35°4'N 35°2'N

Cima Rd

Morning Star Mine Rd

Ivanpah Rd

Kelso Cima Rd

Kelbaker Rd

DP 20

DP 10

DP 30

DP 40

164

95

95