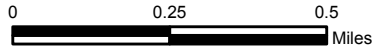







116°36'0"W 116°35'30"W 116°35'0"W 116°34'30"W 116°34'0"W 116°33'30"W

Angel Fire CA-MVU-009233

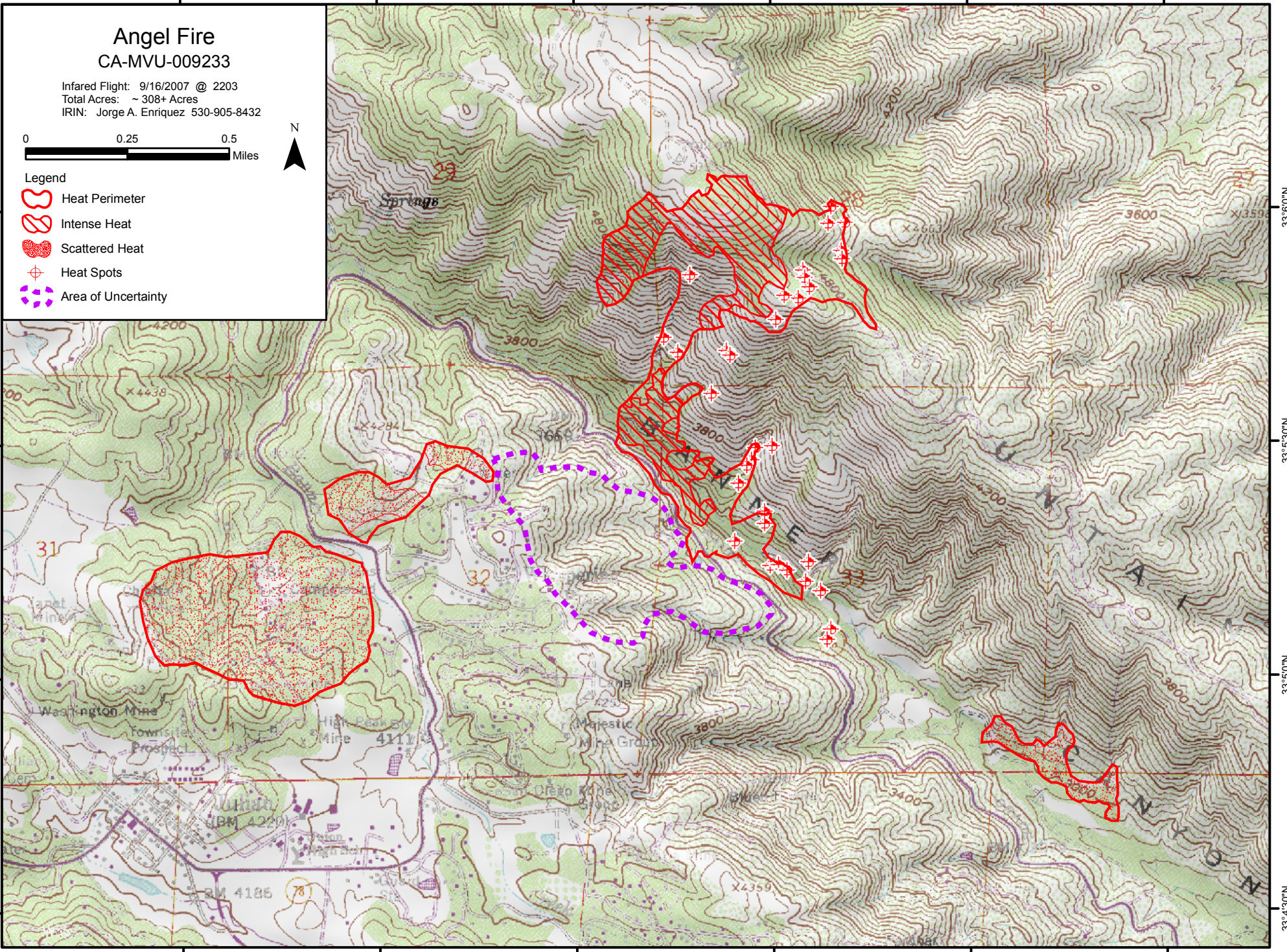
Infrared Flight: 9/16/2007 @ 2203
Total Acres: ~ 308+ Acres
IRIN: Jorge A. Enriquez 530-905-8432



Legend

-  Heat Perimeter
-  Intense Heat
-  Scattered Heat
-  Heat Spots
-  Area of Uncertainty

33°6'0"N
33°5'30"N
33°5'0"N
33°4'30"N



116°36'0"W 116°35'30"W 116°35'0"W 116°34'30"W 116°34'0"W 116°33'30"W