












Map 5. Miller Canyon Fuels Reduction Project - Treatment Level

- | | | | | |
|---|----------------------|---|------------------|--|
|  | Grass Fire Perimeter |  | Project Boundary | Label = Unit and Logging System |
|  | fuelbreak |  | Fuelbreak | |
|  | NRCS_Tunnel |  | Level 3 | |
|  | F&W_Tunnel |  | Level 4 | |
| | |  | Level 6 | |
| | |  | Treated | |
| | |  | Tunnel 2 | |



The U.S. Forest Service uses the most current and complete data available. GIS data and product accuracy may vary. Using GIS data and products for purposes other than those intended may yield inaccurate or misleading results. They may be developed from sources of differing accuracy, accurate only at certain scales, based on modeling or interpretation, incomplete while being created or revised, etc. The Forest Service reserves the right to correct, update, modify, or replace GIS data without notification. Areas not mapped for species presence may not be surveyed and may support populations of special status species. Using GIS products for purposes other than those for which they were intended may yield inaccurate or misleading results. Map created July 10, 2006, revised October 25, 2007.