







GRASS VALLEY & SLIDE FIRES

Information Map: October 26, 2007

-  Uncontrolled Fire Edge
-  Controlled Fireline
-  Completed Dozer Line
-  Proposed Dozer Line
-  Forest Service Land
-  Non-Forest Service Land

