

DP HEIGHTS

DIV Z

DP 3

DP 2

DIV Y

DP 1

DIV A

DIV B

DIV X


















DP 4

DP 5

DIV W

DIV C

**SANTIAGO INCIDENT
OCTOBER 24, 2007
1400 HRS**

-  ICP
-  ORIGIN
-  STAGING
-  DIVISION
-  Completed
-  Open
-  DROP POINT
-  FIRE STATION
-  TRUCK TRAILS
-  STREETS
-  COMPLETED DOZER LINE
-  PROPOSED DOZER LINE
-  CLEVELAND NATIONAL FOREST
-  CITY BOUNDARY
- Orange-1f-0205_2674.Map**
- RGB**
-  Red: Band_1
-  Green: Band_2
-  Blue: Band_3

0 0.5 1 Miles