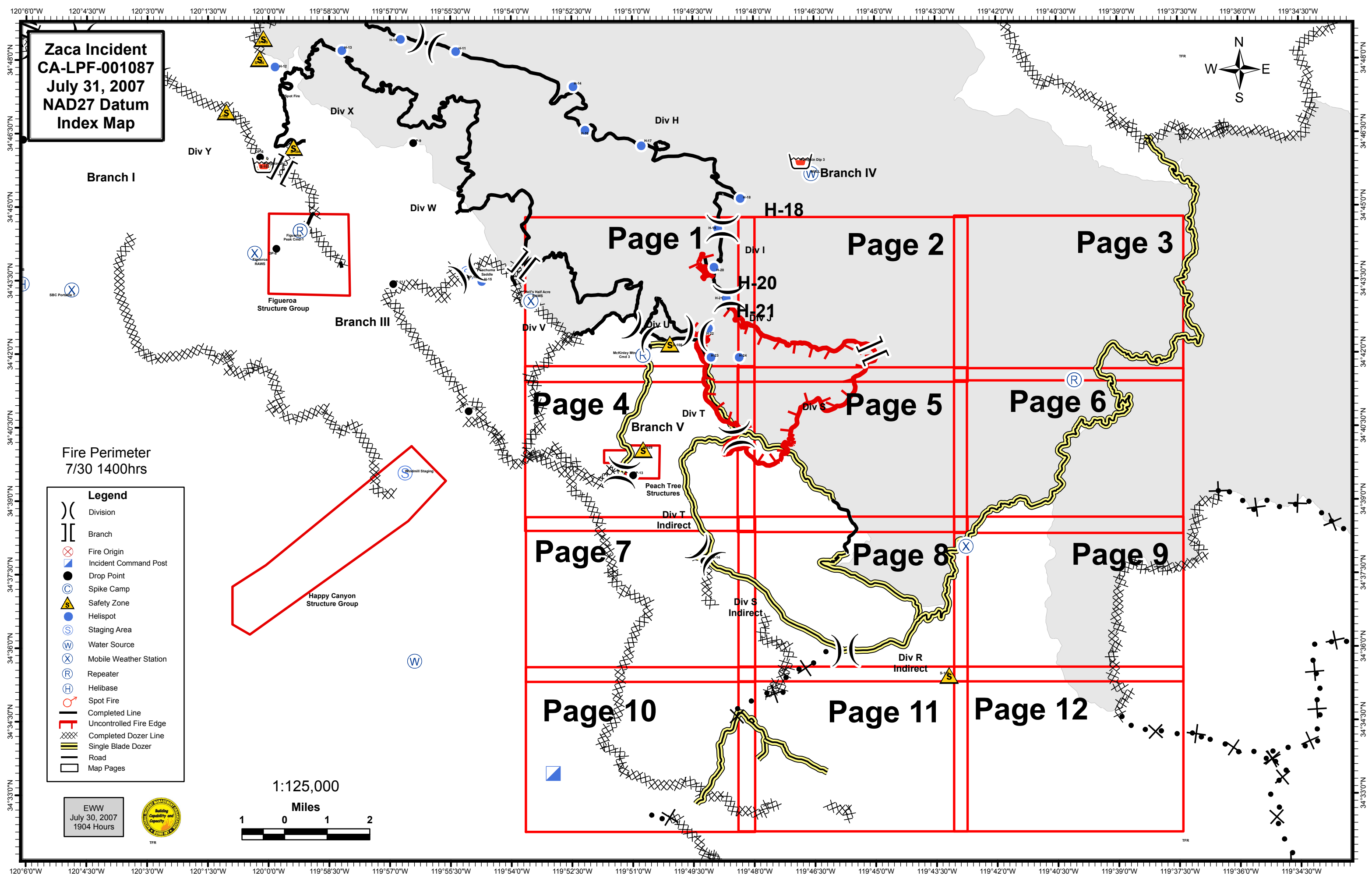

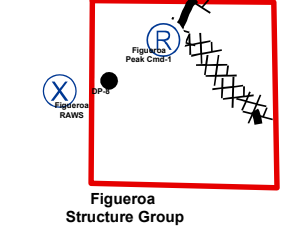
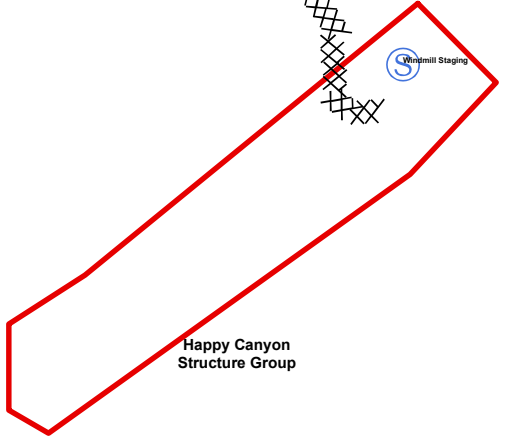


**Zaca Incident
CA-LPF-001087
July 31, 2007
NAD27 Datum
Index Map**

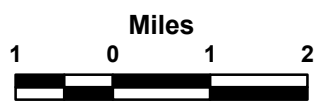


Fire Perimeter
7/30 1400hrs

- Legend**
- Division
 - Branch
 - Fire Origin
 - Incident Command Post
 - Drop Point
 - Spike Camp
 - Safety Zone
 - Helispot
 - Staging Area
 - Water Source
 - Mobile Weather Station
 - Repeater
 - Helibase
 - Spot Fire
 - Completed Line
 - Uncontrolled Fire Edge
 - Completed Dozer Line
 - Single Blade Dozer
 - Road
 - Map Pages



1:125,000



EWW
July 30, 2007
1904 Hours



120°6'0"W 120°4'30"W 120°3'0"W 120°1'30"W 120°0'0"W 119°58'30"W 119°57'0"W 119°55'30"W 119°54'0"W 119°52'30"W 119°51'0"W 119°49'30"W 119°48'0"W 119°46'30"W 119°45'0"W 119°43'30"W 119°42'0"W 119°40'30"W 119°39'0"W 119°37'30"W 119°36'0"W 119°34'30"W

34°48'0"N 34°46'30"N 34°45'0"N 34°43'30"N 34°42'0"N 34°40'30"N 34°39'0"N 34°37'30"N 34°36'0"N 34°34'30"N 34°33'0"N