

**ZACA FIRE
RICHARDSON ZONE
Incident Action Plan
CA-LPF-001087
Saturday 8/25/07
Day Shift 0600-1800**



California Interagency Incident Management Team 1

INCIDENT OBJECTIVES	1. Incident Name ZACA TWO	2. Date Prepared 8/24/07	3. Time 2200
4. Operational Period DAY August 25, 2007 0600 - 1800			
5. Core Values-All Incidents, All the time ★ Safety is a core value and is to be integrated into all incident activities.			
6. General Control Objectives for the Incident (include alternatives) Operational Objectives: <ul style="list-style-type: none"> ● Keep Fire: <ul style="list-style-type: none"> ★ North of Catway Rd. (Zaca Ridge Rd) and the line running from Drop Point 12 South East to Buckhorn Road to Divide Peak ★ West of the Matilija Wilderness to Potrero Seco to Hwy 33 ★ South of Sierra Madre Ridge Road and Santa Barbara Canyon Road to HWY 33. ★ East of Peak Mountain to Bald Mountain to Figueroa Mountain Peaks. ● Minimize loss of property and infrastructure ● Utilize the full range of suppression strategies as weather, fuels and terrain permit Management Objectives <ul style="list-style-type: none"> ★ Fiscal: Ensure activities are cost effective and reflect jurisdictional responsibilities. Provide for proactive Community, Tribal, and Public/Media Relations ★ Identify and mitigate impacts to cultural and natural resources 			
7. Priorities <ul style="list-style-type: none"> ★ <u>Live Oak Zone:</u> Hold fire within existing perimeter. Execute rehab activities as identified in approved rehab plan ★ <u>Richardson Zone:</u> Divisions North FF, South FF, DD, AA, BB 			
8. General Safety Message SEE HEALTH AND SAFETY MESSAGE			
8. Attachments (mark if attached)			
<input checked="" type="checkbox"/> Incident Weather Forecast <input checked="" type="checkbox"/> Fire Behavior Forecast <input checked="" type="checkbox"/> Organization Assignment List - ICS 203 <input checked="" type="checkbox"/> Division Assignment Lists - ICS 204 <input checked="" type="checkbox"/> Air Operations Summary - ICS 220	<input checked="" type="checkbox"/> Health and Safety Message <input checked="" type="checkbox"/> Incident Action Plan Safety Analysis - ICS 215a <input checked="" type="checkbox"/> Incident Radio Communication Plan - ICS 205/ Phone list <input checked="" type="checkbox"/> Medical Plan - ICS 206 <input checked="" type="checkbox"/> IAP map	<input checked="" type="checkbox"/> Incident Phone List <input checked="" type="checkbox"/> Base Camp/Ozena Spike Map <input checked="" type="checkbox"/> Unit Log - ICS 214 <input checked="" type="checkbox"/> Human Resources Message <input checked="" type="checkbox"/> Transportation Map	
9. Prepared by (Planning Section Chief)	10. Approved by (Incident Commander)		

ORGANIZATION ASSIGNMENT LIST		9. Operations Section		
1. Incident Name Zaca Fire – Richardson Zone		Operations Chief Deputy Operations	Geoff Wilford Dave McCandliss	
2. Date 8/24/2007	3. Time 2300			
4. Operational Period DAY August 25, 2007 0600-1800		Planning Ops.	Rich Olson	
5. Incident Commander & Staff		a. Branch XXIII		
Incident Commander	Rich Hawkins	Branch Director	Mark von Tillow, Larry Turman (T)	
Deputy IC	Jerry McGowan	Division	AA	Val Linch
Information Officers	Chuck Dickson, Connie Chaney	Division	BB	Dave Main
Human Resource Specialist	Diane Simpson	Division		
Safety Officer	Jennifer Boyd, Linda Szczepanik	Division		
Liaison Officer	Ranger Dorn	Division		
		Group		
6. Agency Representatives		b. Branch XXV		
Agency	Name	Branch Director	Greg Black	
USFS	Kathleen Phelps	Division	CC/DD	P. Henrich, D. Powers
SBC	Craig Thomas	Division	EE	Jeff Ohs
		Division	North FF	Robert Doyle, Don Riise (T)
OES	Brian Woodbeck			
CAL FIRE	Greg Pisano / Arnie White	c. Branch XXVII		
KRN Fire	Bob Kleinhoff	Branch Director	Tom McGuire	
VNC Fire	Ranger Dorn	Division	South FF	John Flores
SB SO	Joe Smith / Paul Weirum	Division	GG/HH	Stan Hart
VNC SO	Bruce Norris			
CHP VNC	Bob Granzeri	d. Contingency Branch		
CHP Santa Maria	Mat Olsen	Branch Director	Valdo Calvert	
CALTRANS VNC	Mike Tallbot	Group	Structure	Rick Burroughs, Peter Harris (T)
CALTRANS Cuyama	Frank Sulland	Group	CAFS	Dennis King,
BLM	Debbie Santiago / Dave Brinsfield	Group	Hwy 33	Mark German
CCC	Jim Teegardin	Group	Roads	Greg Gates
		f. Firing Group		
		Firing	Supervisor	Ron Bollier
7. Planning Section		g. Rehab Group		
Chief /Deputy	Gary Montgomery/Gary Risling	Rehab Coordinator		Mike Shorrock
Computer Specialist	Jim Ott	Division		Ed Hardy, Jason Sweet
Situation Unit	Dan Ochocki / Keiji Seta (T)	h. Air Operations Branch		
Resource Unit	M. Fountain, M. Murphy (T), T. Lewis (T), Al Yanagisawa(T)	Air Operations Branch Director		Kent Haskins
Meteorologist	Cindy Bean	Helibase Manager		Curt Warner, Arnold Ramirez(T)
Fire Behavior Analyst	Kelly Martin	Air Attack Supervisor		Russ Gripp
Demobilization Unit	John Roberts	Air Support Supervisor		Jason Nava, Jerry Disney
Documentation Unit		Helicopter Coordinator		Stan Kubota
Training Specialist	William Reynolds, Julie Buel	10. Finance Section		
Resource Advisor	Lloyd Simpson	Chief		Laurie Beck, Robbin Ekman (M)
	Jim Roche	Time Unit		
	John Madden			
8. Logistics Section		Procurement Unit		
Chief Deputy	Dan Turner	Compensation/Claims		Liz Roberts
Supply Unit Leader	Dennis Bouslaugh	Cost Unit		Joan Disney
Facilities Unit	Tim Gardner, Robert Morales (T)			
Ground Support Unit	Dave Trussell			
Communications Unit	Kody Kerwin	Prepared by (Resource Unit Leader) Al Yanagisawa (T)		
Medical Unit	Matt Lipson			
Food Unit	Ricky Washington			
Security	Clint Robbins			

Incident Weather Forecast

FORECAST NO: 18 D

NAME OF INCIDENT: Zaca 2 - Richardson Zone

PREDICTION FOR: Saturday – Day Shift

UNIT: LPF

SHIFT DATE: Aug 25, 2007

SIGNED:

TIME AND DATE 1900 PDT Friday

FORECAST ISSUED: August 24, 2007

Cindy Bean
Incident Meteorologist
Zaca 2

WEATHER DISCUSSION:

Weak high pressure will be over the fire area the next few days with a southerly flow aloft. Moisture from the remnants of Hurricane Dean will move into the fire area today and continue through Sunday. Some cumulus clouds are possible this afternoon. Then mid and high level clouds will move in tonight and Sunday. Cooler temperatures and higher humidities can be expected Sunday. Some residual moisture will remain Monday. Warmer and drier conditions will return Tuesday and Wednesday.

WEATHER FORECAST:

WEATHER: Mostly sunny. A few cumulus developing in the afternoon.

MAX TEMPS:

Ridgetops/Upper Slopes: 86 – 92

Lower Slopes/Drainage: 92 – 98

MIN HUMIDITY: 8-15% early...increasing to 15-25% by late afternoon.

20 FT WINDS:

RIDGETOP - 0600-0900 PDT...North to Northeast 4-8 mph.
0900-1900 PDT...Southeast to Southwest 5-10 mph with gusts to 18 mph.

SLOPE/VALLEY - Till 0900 PDT.....East or Downslope/Down valley 3-6 mph.
0900-1900 PDT...Upslope/upvalley 5-12 mph. Gusts to 20 mph.

MIXING HEIGHT: Less than 6000 feet msl in the morning...increasing to near 12,000 ft msl in the afternoon.

TRANSPORT WIND: South 8-10 mph.

Saturday Night:

Partly cloudy. Lows 60-66 ridges, 53-59 valleys. Max Relative Humidity 35-45% ridges...55-65% lower slopes and drainages. Ridge Winds...Northeast 5-12 mph. Slope/Drainage winds downslope/downcanyon 3-7 mph.

Sunday: Partly cloudy. Highs 80-87 upper slopes/ridges...88-92 lower slopes/valleys. Min RH: 20-30%. Ridge winds: Northeast 5-10 mph in the morning. Northwest 5-10 mph in the afternoon. Upslope/Upvalley 6-12 mph with gusts to 18 mph.

Monday: Partly cloudy. Highs 80-87 upper slopes/ridges...87-92 lower slopes/valleys. Lows 52-56 lower slopes/valleys ...58-65 upper slopes/ridgetops. Min RH 22-32%. Max RH 50-60% ridges...60-70% lower slopes/drainages. Ridgetop winds southwest to west 6-12 mph. Typical diurnal slope/valley winds.

Tuesday and Wednesday: Clear. Highs 85-92 upper slopes/ridges...90-98 lower slopes/valleys. Lows 60-67 ridges...54-60 lower slopes/valleys. Min RH 8-15%. Max RH 35-45%. Ridgetop winds southwest to west 5-12 mph. Typical diurnal slope/valley winds.

FIRE BEHAVIOR FORECAST

FORECAST NUMBER: 29

TYPE OF FIRE: WILDFIRE

FIRE NAME: ZACA – Richardson Zone

OPERATIONAL PERIOD: 8/25/2007

DATE ISSUED: 8/24/07

TIME ISSUED: 2000h

UNIT: SANTA BARBARA COUNTY /LOS PADRES NF

SIGNED: *Isi Kelly Martin*

MIN RH: 8-15% Increasing in afternoon - ***SIMILAR TO YESTERDAY***
MAX TEMP: 86-95 Ridgetops, higher in the valley bottoms ***HIGHER THAN YESTERDAY***
WINDS (20 FT): SSW 5-8G18 ***SIMILAR TO YESTERDAY***

GENERAL: SAME CONDITIONS AS YESTERDAY – EXPECT EXTREME FIRE BEHAVIOR WHEN RH'S REACH LOW TEENS TO SINGLE DIGITS. Temperatures are slightly higher and humidities are lower. Humidities are at critical levels favoring extreme fire behavior. Winds in deep, narrow canyons will be very erratic and unpredictable.

Branch XXIII:

Division AA/BB – Diurnal winds will dominate early but will be dominated by general winds from the SSW by late morning. The SSW winds will enhance diurnal winds on the upper 1/3 of the slopes. Slope driven runs are still likely in patches of unburned vegetation especially in the late afternoon. Fuels in the lower third of the drainage bottom are becoming sparse and discontinuous and less susceptible to fire spread.

Branch XXV

Division CC/DD/EE– With RH's in the low teens and single digits EXPECT FIRE BEHAVIOR TO BE EXTREME. Areas of unburned vegetation and areas that do not have CLEAN black have the potential to reburn. Fire spread will be dictated by general winds from the south/southwest and will tend to want to travel downslope in the major drainages that are aligned in a north/south direction. Winds will want to funnel from the fire through Santa Barbara Canyon.

Branch XXVII:

Division FF North: The main fire edge is now on the eastern aspect facing HWY33 and is backing around the slope to the next major canyon north of Brubaker Canyon. Vegetation in this area is more continuous and will continue to work its way around to the north/northeast aspect. Direct heating on this slope will occur first thing in the morning promoting active fire behavior when RH's reach lower teens. The key to retard fire spread in this area will be to keep the fire from flaring up and establishing a run. Once a run is initiated, direct attack with airtankers and helicopters may be very difficult to halt forward spread on steep slopes. EXPECT FIRE BEHAVIOR TO BE EXTREME when RH's reach 10% and below.

Division FF South: Most of the vegetation from the interior to the dry wash has burned clean from Ozena Spike north towards Brubaker Canyon. This will reduce fire behavior considerably unless the fire gets established in pockets of unburned vegetation. This area will continue to experience battling winds as the general winds will want to scour out the head of the drainage beginning at Ozena spike working north. As daytime heating progresses, expect to see upvalley winds develop from HWY166 and work its way south through the valley. Winds throughout this division will be variable and very erratic. Watch the residual smoke for signs of changing wind directions. Small runs could still be possible in the flats pushed by erratic winds. Pay particular attention to potential spots that could still be undetected on the west side of HWY33.

Division GG – Mop-up and patrol along both this division has limited the potential for flare-ups near the line. Flare-ups are still possible interior where large islands of unburned vegetation remain.

AIR OPERATIONS: Richardson Helibase may be impacted by lingering smoke due to the general winds from the south. Firing operations will produce thick smoke and may limit fix wing operations where production is greatest.

SAFETY

- ✓ **BASE ALL ACTIONS ON CURRENT AND EXPECTED FIRE BEHAVIOR** – EXPECT FIRE BEHAVIOR TO TRANSITION TO EXTREME WHEN HUMIDITIES BEGIN TO REACH 12% RELATIVE HUMIDITY AND LOWER – ESPECIALLY WHEN THEY REACH SINGLE DIGITS
- ✓ **FIELD OBSERVATIONS EVERY HALF HOUR WILL BE ABLE TO DETECT LOWERING TRENDS**

DIVISION ASSIGNMENT LIST		1. Branch XXIII		2. Division/Group AA			
3. Incident Name Zaca Fire – Richardson Zone		4. Operational Period Day Shift Date: 08/25/2007 Time: 0600 - 1800					
5. Operations Personnel							
Operations Chief	Geoff Wilford Dave McCandliss		Division/Group Supervisor	Val Linch			
Branch Director	Mark von Tillow / Larry Turman (T)		Air Attack Supervisor No.	Russ Gripp			
6. Resources Assigned This Period							
Strike Team/Task Force/ Resource Designator	Leader	Number Persons	Trans Needed	Drop Off PT/Time	Pick Up PT/Time		
CRW1 Democrat	Randy Griffin	15	N	ICP 0600	ICP 1800		
CRW1 Crane Valley	Chuck Berner	20	N	ICP 0600	ICP 1800		
CRW1 Texas Canyon	John Armstrong	21	N	ICP 0600	ICP 1800		
CRW1 Dalton	Luis Ocampo	21	N	ICP 0600	ICP 1800		
CRW1 Sierra	Ken Jordan	20	N	ICP 0600	ICP 1800		
ENG S/T 4660 C	Larry Peabody	26	N	ICP 0600	ICP 1800		
DOZ2 AG Construction	Tom Brady	1	N	ICP 0600	ICP 1800		
WT2 Aqua Express #3 (E-10299)	Mike Barrett	1	N	ICP 0600	ICP 1800		
WT2 Bennett (E-10016)	Dean Cordray	1	N	ICP 0600	ICP 1800		
WT2 Santanas (E-10019)	Frank Svestka	1	N	ICP 0600	ICP 1800		
WT2 Kurz Trucking (E-10059)	Jeff Kurz	1	N	ICP 0600	ICP 1800		
EMTB	Karl Sonnberger	1	N	ICP 0600	ICP 1800		
EMTB	Shawn McKenna	1	N	ICP 0600	ICP 1800		
EMTP	Chad McCall	1	N	ICP 0600	ICP 1800		
EMTP	Rodd Potts	1	N	ICP 0600	ICP 1800		
DOZB	Hal Luedtke	1	N	ICP 0600	ICP 1800		
DOZB	Richard Lidell	1	N	ICP 0600	ICP 1800		
FOBS	Paul Lombardo	1	N	ICP 0600	ICP 1800		
FOBS	Tomas Gonzales	1	N	ICP 0600	ICP 1800		
SOFR	Rob Weaver	1	N	ICP 0600	ICP 1800		
SOFR	Dan Hanson (T)	1	N	ICP 0600	ICP 1800		
7. Control Operations Complete line from Pine Spike and Hurricane Spike. Patrol and monitor for spots. Hold road between CC and AA breaks. Patrol and mop up 150'.							
8. Special Instructions Dalton to Stage at Richardson Helibase. All crews will return to Richardson ICP. Backhaul all trash and refuse daily. Sites marked with blue plus red and white striped flagging together should be avoided. CAFS apparatus: avoid using foam on and adjacent to rock outcrops and rock monoliths. Areas accessed by Buckhorn and Sierra Madre Ridge Roads have sensitive cultural values. Do not disturb artifacts or climb on rock formations. The Sisquoc River is habitat for endangered steelhead trout. Avoid using or causing contamination of the water. Safety Officers covering Division AA / BB / CC / DD / EE							
9. Division/Group Communication Summary							
Function	Frequency	System	Channel	Function	Frequency	System	Channel
Command	Rx 168.1000 N Tx 170.4500 N Tone 123.0	NIFC C-2 RPT	2				
Tactical	173.9125 N	R5-TAC-4	3	Air to Ground	172.8125 N	AIR GND 1	6
Prepared By (Resource Unit Leader) Tony Lewis (T)		Approved By (Planning Sect. Ch.) Gary Risling		Date 08/24/2007		Time 2250	

DIVISION ASSIGNMENT LIST		1. Branch XXIII		2. Division/Group BB			
3. Incident Name Zaca Fire – Richardson Zone		4. Operational Period Day Shift Date: 08/25/2007 Time: 0600 - 1800					
5. Operations Personnel							
Operations Chief	Geoff Wilford Dave McCandliss		Division/Group Supervisor		Dave Main		
Branch Director	Mark Von Tillow Larry Turman (T)		Air Attack Supervisor No.		Russ Gripp		
6. Resources Assigned This Period							
Strike Team/Task Force/ Resource Designator	Leader	Number Persons	Trans Needed	Drop Off PT/Time	Pick Up PT/Time		
CRW2 Scorpions 5	Donald Stanley	20	N	ICP / 0600	ICP / 1800		
ENG S/T 6631C	David Marticorena	26	N	ICP / 0600	ICP / 1800		
WT2 Martin (E-10122)	Chris Martin	1	N	ICP / 0600	ICP / 1800		
ARCH	Sally Zaraqosa	1	N	ICP / 0600	ICP / 1800		
INCS	Molon Rodriquez	1	N	ICP / 0600	ICP / 1800		
SOFR	Rob Weaver	1	N	ICP / 0600	ICP / 1800		
SOFR(T)	Dan Hanson	1	N	ICP / 0600	ICP / 1800		
7. Control Operations							
Hold road between CC and AA breaks. Patrol and mop up line 150 feet interior.							
8. Special Instructions							
ARCH and INCS are going to Pine Corral spike camp and northwestern Sierra Madre for impact assessment. Units to return to ICP at end of shift.							
Return all 5 gallon burn mix fuel containers to Drop Points for backhaul, or return them to Supply at Richardson ICP. Backhaul all trash and refuse daily.							
Sites marked with blue plus red and white striped flagging together should be avoided.							
CAFS apparatus: avoid using foam on and adjacent to rock outcrops and rock monoliths.							
Areas accessed by Buckhorn and Sierra Madre Ridge Roads have sensitive cultural values. Do not disturb artifacts or climb on rock formations. The Sisquoc River is habitat for endangered steelhead trout. Avoid using or causing contamination of the water.							
Safety Officers will be covering Divisions AA, BB, CC, DD, EE.							
9. Division/Group Communication Summary							
Function	Frequency	System	Channel	Function	Frequency	System	Channel
Command	Rx 168.1000 N Tx 170.4500 N Tone 123.0	NIFC C-2 RPT	2				
Tactical	173.9125 N	R5-TAC-4	3	Air to Ground	172.8125 N	AIR GND 1	6
Prepared By (Resource Unit Leader)		Approved By (Planning Sect. Ch.)		Date	Time		
Tony Lewis (T)		Gary Risling		08/24/2007	2300		

DIVISION ASSIGNMENT LIST		1. Branch XXV		2. Division/Group CC / DD			
3. Incident Name Zaca Fire – Richardson Zone		4. Operational Period Day Shift Date: 08/25/2007 Time: 0600 - 1800					
5. Operations Personnel							
Operations Chief	Geoff Wilford Dave McCandliss		Division/Group Supervisor	Pedro Henrich / Dennis Powers			
Branch Director	Greg Black		Air Attack Supervisor No.	Russ Gripp			
6. Resources Assigned This Period							
Strike Team/Task Force/ Resource Designator	Leader	Number Persons	Trans Needed	Drop Off PT/Time	Pick Up PT/Time		
CRW2 Cobra #1	B. Runningcrane	20	N	ICP / 0600	ICP per DIVS		
CRW2 Monterey HS	Dan O'Keefe	20	N	ICP / 0600	ICP per DIVS		
CRW2 Arroyo Grande	Phil Hernandez / Mike Hickey	21	N	ICP / 0600	ICP per DIVS		
ENG S/T 6419C	D.Stevens/ D.Arena (T)	19	N	ICP / 0600	ICP per DIVS		
ENG. S/T 2142C (E-10426)	Greg Moore	21	N	ICP / 0600	ICP per DIVS		
DOZ2 Cachagua (E-10233)	Terry Bishop	1	N	ICP / 0600	ICP per DIVS		
DOZ2 SNF2 (E-10231)	Jeff Corwell	1	N	ICP / 0600	ICP per DIVS		
DOZ2 24 hr Bogan (E-10085)	Sonny Bogan	1	N	ICP / 0600	ICP per DIVS		
WT2 24 hr S. Valley (E-10057)	Gary Bettis	1	N	ICP / 0600	ICP per DIVS		
WT3 Sweetwater Rental (E-10301)	Gerhard Haas	1	N	ICP / 0600	ICP per DIVS		
DOZB	Tom Haus	1	N	ICP / 0600	ICP per DIVS		
EMTP	Matt Cobb	1	N	ICP / 0600	ICP per DIVS		
EMTB	Jim Clark	1	N	ICP / 0600	ICP per DIVS		
SOFR	Robert Weaver	1	N	ICP / 0600	ICP per DIVS		
SOFR (T)	Dan Hanson	1	N	ICP / 0600	ICP per DIVS		
7. Control Operations							
Construct direct line on spot fires between Sierra Madre Road and contingency line. If unsuccessful with direct attack burnout and hold contingency line.							
8. Special Instructions							
Return all 5 gallon burn mix fuel containers to Drop Points for backhaul, or return them to Supply at Richardson ICP. Backhaul all trash and refuse daily.							
Sites marked with blue plus red and white striped flagging together should be avoided.							
CAFS apparatus: avoid using foam on and adjacent to rock outcrops and rock monoliths.							
Areas accessed by Buckhorn and Sierra Madre Ridge Roads have sensitive cultural values. Do not disturb artifacts or climb on rock formations.							
The Sisquoc River is habitat for endangered steelhead trout. Avoid using or causing contamination of the water.							
Safety Officers will be covering Divisions AA,BB,CC,DD,EE.							
9. Division/Group Communication Summary							
Function	Frequency	System	Channel	Function	Frequency	System	Channel
Command	Rx 168.1000 N Tx 170.4500 N Tone 123.0	NIFC C-2 RPT	2				
Tactical	168.0500 N	TAC 1	8	Air to Ground	172.8125 N	AIR GND 1	6
Prepared By (Resource Unit Leader) Tony Lewis (T)		Approved By (Planning Sect. Ch.) Gary Risling		Date 08/24/2007	Time 2250		

DIVISION ASSIGNMENT LIST		1. Branch XXV		2. Division/Group EE			
3. Incident Name Zaca Fire – Richardson Zone		4. Operational Period Day Shift Date: 08/25/2007 Time: 0600 - 1800					
5. Operations Personnel							
Operations Chief	Geoff Wilford Dave McCandliss	Division/Group Supervisor		Jeff Ohs			
Branch Director	Greg Black / Larry Turman	Air Attack Supervisor No.		Russ Gripp			
6. Resources Assigned This Period							
Strike Team/Task Force/ Resource Designator	Leader	Number Persons	Trans Needed	Drop Off PT/Time	Pick Up PT/Time		
ENG S/R 5532 (E-10436)	TBA	4	N	ICP / 0600	ICP per DIVS		
CRW1 Tallac C19	Steve Franke	18	N	ICP / 0600	ICP per DIVS		
WT2 24hr Holt Water (E-10217)	Larry Miller	1	N	ICP / 0600	ICP per DIVS		
SOFR	Rob Weaver	1	N	ICP / 0600	ICP per DIVS		
SOFR	Dan Hanson(T)	1	N	ICP / 0600	ICP per DIVS		
7. Control Operations Continue to improve line, mop up and monitor and monitor the green islands on the interior of burn.							
8. Special Instructions Return all 5 gallon burn mix fuel containers to Drop Points for backhaul, or return them to Supply. Backhaul all trash and refuse daily. Sites marked with blue plus red and white striped flagging together should be avoided. CAFS apparatus: avoid using foam on and adjacent to rock outcrops and rock monoliths. Safety Officers will be covering Divisions AA,BB,CC,DD,EE.							
9. Division/Group Communication Summary							
Function	Frequency	System	Channel	Function	Frequency	System	Channel
Command	Rx 168.1000 N Tx 170.4500 N Tone 123.0	NIFC C-2 RPT	2				
Tactical	173.9875 N	R5 TAC 6	5	Air to Ground	172.8125 N	AIR GND 1	6
Prepared By (Resource Unit Leader) Mccaleb DeCausmaker (T) ICS 204		Approved By (Planning Sect. Ch.) Gary Risling		Date 08/23/2007		Time 2321 NFES 1328	

DIVISION ASSIGNMENT LIST		1. Branch XXVII		2. Division/Group GG/HH			
3. Incident Name Zaca Fire – Richardson Zone		4. Operational Period Day Shift Date: 08/25/2007 Time: 0600 - 1800					
5. Operations Personnel							
Operations Chief	Geoff Wilford Dave McCandliss	Division/Group Supervisor		Stan Hart			
Branch Director	Tom McGuire	Air Attack Supervisor No.		Russ Gripp			
6. Resources Assigned This Period							
Strike Team/Task Force/ Resource Designator	Leader	Number Persons	Trans Needed	Drop Off PT/Time	Pick Up PT/Time		
CRW2 OC 23	Curt Lindstrand	21	N	Ozena Spike / 0600	Per DIVS		
ENG S/T 1605C	Larry Hill	21	N	Ozena Spike / 0600	Per DIVS		
DOZ2 Blatnick (E-10234)	John Blatnick	1	N	Ozena Spike / 0600	Per DIVS		
DOZ2 AG Construction (E-10177)	Fred Nehring	1	N	Ozena Spike / 0600	Per DIVS		
WT2 24 hr Dick Allen (E-10214)	Dick Allen	1	N	Ozena Spike / 0600	Per DIVS		
WT2 24 hr ANF 22 (E-10215)	Brandon Burrell	1	N	Ozena Spike / 0600	Per DIVS		
WT2 CNF 4 (E10262)	Norman Odorico	1	N	Ozena Spike / 0600	Per DIVS		
EMTP	Karena Wolleson	1	N	Ozena Spike / 0600	Per DIVS		
EMTB	Jerry Daoust	1	N	Ozena Spike / 0600	Per DIVS		
DOZB	Albert Pena	1	N	Ozena Spike / 0600	Per DIVS		
DOZB (T)	Ben Dempsey	1	N	Ozena Spike / 0600	Per DIVS		
SOF2	Bob Brittain	1	N	Ozena Spike / 0600	Per DIVS		
SOFR (T)	Matt Bergstrand	1	N	Ozena Spike / 0600	Per DIVS		
7. Control Operations Mop up 200' into interior. Continue basic rehabilitation. Maintain dip site at H202.							
8. Special Instructions Return all 5 gallon burn mix fuel containers to Drop Points for backhaul, or return them to Supply at Richardson ICP. Division needs for archeologists or Resource Advisors will be coordinated through Contingency Group. Backhaul all trash and refuse daily. Sites marked with blue plus red and white striped flagging together should be avoided. CAFS apparatus: avoid using foam on and adjacent to rock outcrops and rock monoliths. Some archeological sites are located on the Don Victor Jeep Road. At those identified sites, avoid dozer use, but brushing and masticator use OK. Safety Officers will be covering Divisions South FF,GG,HH.							
9. Division/Group Communication Summary							
Function	Frequency	System	Channel	Function	Frequency	System	Channel
Command South	Rx 170.0125 N Tx 165.2500 N Tone 123.0	NIFC C-9	11				
Tactical	168.0500 N	TAC 1	8	Air to Ground	172.8125 N	AIR GND 1	6
Prepared By (Resource Unit Leader) Tony Lewis (T)		Approved By (Planning Sect. Ch.) Gary Risling		Date 08/24/2007		Time 2330	

DIVISION ASSIGNMENT LIST				1. Branch XXV		2. Division/Group North FF	
3. Incident Name Zaca Fire – Richardson Zone				4. Operational Period Day Shift Date: 08/25/2007 Time: 0600 - 1800			
5. Operations Personnel							
Operations Chief		Geoff Wilford Dave McCandliss		Division/Group Supervisor		Robert Doyle / Don Wright (T)	
Branch Director		Greg Black		Air Attack Supervisor No.		Russ Gripp	
6. Resources Assigned This Period							
Strike Team/Task Force/ Resource Designator	Leader	Number Persons	Trans Needed	Drop Off PT/Time	Pick Up PT/Time		
CRW1 Klamath	Johnny Clem	21	N	ICP	0600		
CRW1 Laguna HS	Jim Huston	20	N	ICP	0600		
CRW1 S/T Zaca 1G	J. Estrada, Peters Lincoln (T)	21	N	ICP	0600		
CRW1 Fulton	Louis Orozco	21	N	ICP	0600		
CRW2 Scorpions #2	Jose Caldera	20	N	ICP	0600		
CRW2 Mojave #2	Bill Crews	20	N	ICP	0600		
CRW2 Guam 63	Alicia Reiner	19	N	ICP	0600		
ENG S/T 3600C	Aaron Schuh	26	N	ICP	0600		
ENG S/T 1657 C	Mark Courson	27	N	ICP	0600		
DOZ2 Bennett (E-10011)	Sam Bennett	1	N	ICP	0600		
LOWB Bennett (E-10092)	Sam Bennett	1	N	ICP	0600		
DOZ2 Cachagua (E-10232)	Terry Bishop	1	N	ICP	0600		
WT2 Bennett (E-10017)	Marcos Castro	1	N	ICP	0600		
WT2 Holt (E-10084)	Greg Holt	1	N	ICP	0600		
WT2 24 hr Pearson (E-10268)	Ryan Pearson	1	N	ICP	0600		
WT2 24 hr Michelle's (E-10266)	Acie Avila	1	N	ICP	0600		
WT2 Charlie King (E-10298)	Charlie King	1	N	ICP	0600		
WT2 24 hr Rinaldo (E-10264)	Ryan Rinaldo	1	N	ICP	0600		
WT2 Martin (E-10122)	Chris Martin	1	N	ICP	0600		
WT1 Ventana Ranch (E-10116)	Bryce Nason	1	N	ICP	0600		
DOZB	John White	1	N	ICP	0600		
FOBS	Damian Gulliani	1	N	ICP	0600		
FOBS	Reed Clark(T)	1	N	ICP	0600		
EMTB	Dave Frazee	1	N	ICP	0600		
EMTB	Patrick Young	1	N	ICP	0600		
EMTB	Thomas Clayton	1	N	ICP	0600		
EMTB	Godwin John	1	N	ICP	0600		
SOF2	Sam Lobese	1	N	ICP	0600		
SOF2	Joe Pastore (T)	1	N	ICP	0600		
SOF2	Don Kerney	1	N	ICP	0600		
7. Control Operations							
Contain fire along West side of Hwy 33. Mop up 100 feet interior. Scout locations to anchor and establish direct and indirect line to the north and East of the fire.							
8. Special Instructions							
Return all 5 gallon burn mix fuel containers to Drop Points for backhaul, or return them to Supply at Richardson ICP. Backhaul all trash and refuse daily. Sites marked with blue plus red and white striped flagging together should be avoided. CAFS apparatus: avoid using foam on and adjacent to rock outcrops and rock monoliths.							
9. Division/Group Communication Summary							
Function	Frequency	System	Channel	Function	Frequency	System	Channel
Command	Rx 166.6125 N Tx 168.4000 N Tone 123.0	NIFC C-4	1				
Tactical	173.9875 N	R5 TAC 6	5	Air to Ground	172.8125 N	AIR GND 1	6
Prepared By (Resource Unit Leader)		Approved By (Planning Sect. Ch.)		Date		Time	
Mccaleb DeCausmaker (T)		Gary Risling		08/25/2007		2310	

DIVISION ASSIGNMENT LIST		1. Branch XXVII		2. Division/Group South FF			
3. Incident Name Zaca Fire – Richardson Zone		4. Operational Period Day Shift Date: 08/25/2007 Time: 0600 - 1800					
5. Operations Personnel							
Operations Chief	Geoff Wilford Dave McCandliss		Division/Group Supervisor	John Flores			
Branch Director	Thomas McGuire		Air Attack Supervisor No.	Russ Gripp			
6. Resources Assigned This Period							
Strike Team/Task Force/ Resource Designator	Leader	Number Persons	Trans Needed	Drop Off PT/Time	Pick Up PT/Time		
CRW1 Horseshoe Meadow	Joe Gonzales	20	N	Ozena Spike / 0600	Per DIVS		
CRW1 EI-Tejon	Cameron Reeder	14	N	Ozena Spike / 0600	Per DIVS		
CRW2 Scorpions #1	Liz Kurpies	20	N	Ozena Spike / 0600	Per DIVS		
ENG S/T 1538C	Larry Ryan / Dave Zaniboni (T)	25	N	Ozena Spike / 0600	Per DIVS		
ENG4 S/T XAL 2005D (E-10437)	Doug McKelvey	16	N	Ozena Spike / 0600	Per DIVS		
WT2 24 hrs Pierce (E-10261)	Mike Lawrance	1	N	Ozena Spike / 0600	Per DIVS		
EMTP	Wesely Daum	1	N	Ozena Spike / 0600	Per DIVS		
EMTB	Travis Thogmartini	1	N	Ozena Spike / 0600	Per DIVS		
SOF2	Bob Brittain	1	N	Ozena Spike / 0600	Per DIVS		
SOFR (T)	Matt Bergstrom (T)	1	N	Ozena Spike / 0600	Per DIVS		
7. Control Operations Monitor and patrol for spot fires. Secure and burn out any islands. Mop up 150'.							
8. Special Instructions Return all 5 gallon burn mix fuel containers to Drop Points for backhaul, or return them to Supply at Richardson ICP. Backhaul all trash and refuse daily. Sites marked with blue plus red and white striped flagging together should be avoided. CAFS apparatus: avoid using foam on and adjacent to rock outcrops and rock monoliths. Safety Officers will be covering Division South FF, GG, HH.							
9. Division/Group Communication Summary							
Function	Frequency	System	Channel	Function	Frequency	System	Channel
Command	Rx 166.6125 N Tx 168.4000 N Tone 123.0	NIFC C-4	1				
Tactical	168.0500 N	R5-TAC 4	3	Air to Ground	172.8125 N	AIR GND 1	6
Prepared By (Resource Unit Leader)		Approved By (Planning Sect. Ch.)		Date	Time		
Tony Lewis (T)		Gary Risling		08/24/2007	2100		
ICS 204		NFES 1328					

DIVISION ASSIGNMENT LIST				1. Branch Contingency		2. Division/Group CAFS	
3. Incident Name Zaca Fire – Richardson Zone				4. Operational Period Date: 08/25/2007 Time: 0600-1800			
5. Operations Personnel							
Operations Chief		Geoff Wilford Dave McCandiss		Division/Group Supervisor		Dennis King	
Branch Director		Valdo Calvert		Air Attack Supervisor No.		Russ Gripp	
6. Resources Assigned This Period							
Strike Team/Task Force/ Resource Designator		Leader		Number Persons	Trans Needed	Drop Off PT/Time	Pick Up PT/Time
ENG3 T/F CAFS 1		Dennis King Julie Buel (T)		12	N	Ozena Spike/ 0600	Per DIVS
ENG3 T/F CAFS 2		Mark Acevedo		19	N	Ozena Spike/ 0600	Per DIVS
7. Control Operations							
Provide CAFS support to suppression operations and structure protection. Support firing operations where needed.							
8. Special Instructions							
Backhaul all trash and refuse daily.							
9. Division/Group Communication Summary							
Function	Frequency	System	Channel	Function	Frequency	System	Channel
Command East	Rx 166.6125 N Tx 168.4000 N Tone 123.0	NIFC C-4	1	Tactical	173.9625	R5-TAC-5	4
Command West	Rx 168.1000 N Tx 170.4500 N Tone 123.0	NIFC C-2 RPT	2	Air to Ground	172.8125 N	AIR GND 1	6
Prepared By (Resource Unit Leader) Tony Lewis (T)				Approved By (Planning Sect. Ch.) Gary Risling		Date 08/24/2007	
						Time 2335	

DIVISION ASSIGNMENT LIST			1. Branch		2. Division/Group Firing		
3. Incident Name Zaca Fire – Richardson Zone			4. Operational Period Day Shift Date: 08/25/2007 Time: 0600 - 1800				
5. Operations Personnel							
Operations Chief		Geoff Wilford		Division/Group Supervisor		Ron Bollier	
Branch Director				Air Attack Supervisor No.		Russ Gripp	
6. Resources Assigned This Period							
Strike Team/Task Force/ Resource Designator		Leader	Number Persons	Trans Needed	Drop Off PT/Time	Pick Up PT/Time	
7. Control Operations							
<p>Coordinate aerial and ground firing operations; implement aerial and ground firing at direction of Firing Group Supervisor.</p> <p>Branches and Divisions to coordinate ground firing under the direction of Operations.</p>							
8. Special Instructions							
<p>Sites marked with blue plus red and white striped flagging together should be avoided.</p> <p>Sierra Madre Ridge is a nationally important archaeological area. Please do not pick up artifacts or disturb the rocks at known or found sites. NO Graffiti.</p> <p>The Sisquoc River is habitat for endangered steelhead trout. Avoid using or causing contamination of the water.</p>							
9. Division/Group Communication Summary							
Function	Frequency	System	Channel	Function	Frequency	System	Channel
Command	Rx 168.1000 N Tx 170.4500 N Tone 123.0	NIFC C-2 RPT	2	Air Ground Burn	172.6125 N	Burn A/G	10
Tactical	172.2750	BURN TAC	9	Air to Ground	172.8125 N	AIR GND 1	6
Prepared By (Resource Unit Leader)			Approved By (Planning Sect. Ch.)		Date	Time	
Tony Lewis (T)			Gary Risling		08/24/2007		

DIVISION ASSIGNMENT LIST				1. Branch Contingency		2. Division/Group HWY 33	
3. Incident Name Zaca Fire – Richardson Zone				4. Operational Period Day Shift Date: 08/25/2007 Time: 0600 - 1800			
5. Operations Personnel							
Operations Chief		Geoff Wilford Dave McCandliss		Division/Group Supervisor		Mark German	
Branch Director		Valdo Calvert		Air Attack Supervisor No.		Russ Gripp	
6. Resources Assigned This Period							
Strike Team/Task Force/ Resource Designator		Leader	Number Persons	Trans Needed	Drop Off PT/Time	Pick Up PT/Time	
ENG3 TF Zaca 103		Brad Rushing	21	N	Ozena / 0600		
ENG3 ST 4632 C		Shawn Craig	27	N	Ozena / 0600	Per DIVS	
ENG3 Task Force 1521C		Andy Dimizio	26	N	Ozena / 0600	Per DIVS	
DOZ2 24hr Johnson (E-10178)		Tony Burford	1	N	Ozena / 0600	Per DIVS	
LOWB Pacific Star (E-10185)		Scott Thorton	1	N	Ozena / 0600	Per DIVS	
DOZ2 S@K (E-10014)		Kirk McKenney	1	N	Ozena / 0600	Per DIVS	
LOWB S@K (E-10067)		Charles Smith	1	N	Ozena / 0600	Per DIVS	
WT2 Ventana Ranch (E-10297)		Den Cordrey	1	N	Ozena / 0600	Per DIVS	
WT2 24hr. Schlitz (E-10213)		Frank Schlitz	1	N	Ozena / 0600	Per DIVS	
DOZB		Nick Perricelli	1	N	Ozena / 0600	Per DIVS	
DOZB		Tyler Gilliam	1	N	Ozena / 0600	Per DIVS	
EMTB P		Richard Sheehan	1	N	Ozena / 0600	Per DIVS	
EMTB		Steve Mann	1	N	Ozena / 0600	Per DIVS	
FOBS		Mike Watt	1	N	Ozena / 0600	Per DIVS	
FOBS		Len Nielson	1	N	Ozena / 0600	Per DIVS	
SOFR		Rob Weaver	1	N	Ozena / 0600	Per DIVS	
7. Control Operations							
Support firing and suppression actions. Patrol Hwy. 33 for spots on east side.							
8. Special Instructions							
Return all 5 gallon burn mix fuel containers to Drop Points for backhaul, or return them to Supply at Richardson ICP. Backhaul all trash and refuse daily. Sites marked with blue plus red and white striped flagging together should be avoided. CAFS apparatus: avoid using foam on and adjacent to rock outcrops and rock monoliths.							
9. Division/Group Communication Summary							
Function	Frequency	System	Channel	Function	Frequency	System	Channel
Command	Rx 166.6125 N Tx 168.4000 N Tone 123.0	NIFC C-4	1				
Tactical	173.9625 N	R5-TAC-5	4	Air to Ground	172.8125 N	AIR GND 1	6
Prepared By (Resource Unit Leader)		Approved By (Planning Sect. Ch.)		Date		Time	
Tony Lewis (T)		Gary Risling		08/24/2007		2335	

DIVISION ASSIGNMENT LIST				1. Branch Contingency		2. Division/Group ROADS	
3. Incident Name Zaca Fire – Richardson Zone				4. Operational Period Date: 08/25/2007 Time: 0600-1800			
5. Operations Personnel							
Operations Chief		Geoff Wilford		Division/Group Supervisor		Greg Gates	
Branch Director		Valdo Calvert		Air Attack Supervisor No.		Russ Gripp	
6. Resources Assigned This Period							
Strike Team/Task Force/ Resource Designator		Leader	Number Persons	Trans Needed	Drop Off PT/Time	Pick Up PT/Time	
WT1 Jardines (E-10117)		Jardines	1	N	ICP / 0600	Per DIVS	
WT2 Dick Allen (E-10214)		Dick Allen	1	N	ICP / 0600	Per DIVS	
WT2 AP Water Trucks (E-10265)		Mark Alves	1	N	ICP / 0600	Per DIVS	
WT2 Cool Mule (E-10218)		Norm Pope	1	N	ICP / 0600	Per DIVS	
WT2 The Water Comp (E-10301)		Dan Crawley	1	N	ICP / 0600	Per DIVS	
WT2 CNF WT2 (E-10263)		Randy Wagen	1	N	ICP / 0600	Per DIVS	
WT2 Charlle King (E-10086)		Bryan Ward	1	N	ICP / 0600	Per DIVS	
GRD Bennett Grader		Sam Bennett	1	N	ICP / 0600	Per DIVS	
7. Control Operations							
Maintain roads as directed.							
8. Special Instructions							
Backhaul all trash and refuse daily.							
9. Division/Group Communication Summary							
Function	Frequency	System	Channel	Function	Frequency	System	Channel
Command East	Rx 166.6125 N Tx 168.4000 N Tone 123.0	NIFC C-4	1	Command South	Rx 173.0375 N Tx 167.3250 N Tone 123.0	NIFC C-12	7
Command West	Rx 168.1000 N Tx 170.4500 N Tone 123.0	NIFC C-2 RPT	2	Air to Ground	172.8125 N	AIR GND 1	6
Prepared By (Resource Unit Leader)			Approved By (Planning Sect. Ch.)		Date	Time	
Tony Lewis (T)			Gary Risling		08/24/2007	2335	

DIVISION ASSIGNMENT LIST				1. Branch Contingency		2. Division/Group STRUCTURE	
3. Incident Name Zaca Fire – Richardson Zone				4. Operational Period Date: 08/25/2007 Time: 0600-1800			
5. Operations Personnel							
Operations Chief		Geoff Wilford Dave McCandliss		Division/Group Supervisor		Rick Burroughs Peter Harris (T)	
Branch Director		Valdo Calvert		Air Attack Supervisor No.		Russ Gripp	
6. Resources Assigned This Period							
Strike Team/Task Force/ Resource Designator		Leader	Number Persons	Trans Needed	Drop Off PT/Time	Pick Up PT/Time	
EGN S/T XAL 2004C (E-10425)		Jim Watkins	17	N	Ozena Spike / 0600	Per DIVS	
ENG S/T 1588C		TBA	16	N	Ozena Spike / 0600	Per DIVS	
SOFR2		Jim Mackenson	1	N	Ozena Spike / 0600	Per DIVS	
SOFR2 (T)		Brett Worthington	1	N	Ozena Spike / 0600	Per DIVS	
7. Control Operations							
Protect structures along Hwy 33 corridor.							
8. Special Instructions							
Backhaul all trash and refuse daily.							
9. Division/Group Communication Summary							
Function	Frequency	System	Channel	Function	Frequency	System	Channel
Command East	Rx 166.6125 N Tx 168.4000 N Tone 123.0	NIFC C-4	1	Command South	Rx 173.0375 N Tx 167.3250 N Tone 123.0	NIFC C-12	7
Command West	Rx 168.1000 N Tx 170.4500 N Tone 123.0	NIFC C-2 RPT	2	Air to Ground	172.8125 N	AIR GND 1	6
Prepared By (Resource Unit Leader)		Approved By (Planning Sect. Ch.)		Date		Time	
McCaleb DeCausmaker (T)		Gary Risling		08/25/2007		2335	

INCIDENT RADIO COMMUNICATIONS PLAN GROUP 13 / 15			Incident Name ZACA RICHARDSON ZONE				Date/Time Prepared AUG 24, 2007 21:30			Operational Period Date/Time AUGUST 25, 2007 0600 to 1800	
Ch #	Function	Channel Name/Trunked Radio System Talkgroup	Assignment	RX Freq N or W	RX Tone	TX Freq N or W	Tx Tone	Mode	Remarks		
1	COMMAND	NIFC C-4	Richardson Zone EAST	166.6125 N		168.4000 N	123.0	A	NORTHEAST SIDE CUYAMA PK TONE		
2	COMMAND	NIFC C-2	Richardson Zone WEST	168.1000 N		170.4500 N	123.0	A	WEST SIDE McPherson Pk		
3	TACTICAL	R5-TAC-4	DIV AA/BB/ SOUTH FF	173.9125 N		173.9125 N		A			
4	TACTICAL	R5-TAC-5	CONTIGENCY GROUP	173.9625 N		173.9625 N		A	STRUCTURE GRP & CAFS GRP & HWY 33 GRP		
5	TACTICAL	R5-TAC-6	DIV EE NORTH FF	173.9875 N		173.9875 N		A			
6	AIR GROUND 1	AIR GND 1	Richardson Zone	172.8125 N		172.8125 N		A			
7	COMMAND	NIFC C-12	Richardson Zone SOUTH	173.0375 N		167.3250N	123.0	A	SOUTHEAST SIDE MONTE ARIDO PEAK		
8	TACTICAL	TAC 1	DIV CC/DD/HH GG,	168.0500 N		168.0500 N		A			
9	TACTICAL	BURN TAC	FIRING OPS	172.2750 N		172.2750 N		A	FIRING OPS		
10	AIR GROUND BURN	BURN A/G	FIRING OPS	172.6125 N		172.6125 N		A	FIRING OPS		
11	COMMAND	NIFC C-9	Richardson Zone REYES	170.0125 N		165.2500 N	123.0	A	EAST SIDE REYES PEAK		
12											
13	EMS TAC	CALCORD	ALL DIVISIONS	156.0750 W		156.0750 W		A	As needed.		
14	EMERGENCY	AIR GUARD	ALL DIVISIONS	168.6250 N		168.6250 N	110.9	A	Urgent Aircraft Contact (14CH.HT)		
15	EMS TAC	CALCORD	ALL DIVISIONS	156.0750 W		156.0750 W		A	As needed.		
16	EMERGENCY	AIR GUARD	ALL DIVISIONS	168.6250 N		168.6250 N	110.9	A	Urgent Aircraft Contact (16CH.HT)		
5. Prepared by (Communications Unit) Kody Kerwin ,COML											

MEDICAL PLAN	1. INCIDENT NAME	2. DATE PREPARED	3. TIME PREPARED	4. OPERATIONAL PERIOD
	ZACA FIRE Richardson Zone	8/24/07	2000 hrs	8/25/07 Day 0600 hrs - 1800 hrs

5. INCIDENT MEDICAL AID STATIONS			
MEDICAL AID STATIONS	LOCATION	PARAMEDICS	
		YES	NO
Richardson ICP	New Cuyama- Frontline Medical	XX	
Ozena Spike Camp	Ozena Camp- FS fire station ; Hwy 33	XX	
Line EMT/EMTP's	Divisions where assigned	XX	XX

6. TRANSPORTATION				
NAME	ADDRESS	PHONE	PARAMEDICS	
			YES	NO
Lifeline Medic 504, ALS (Ground)	Ozena Camp- FS station ; Hwy 33	661-766-2192	XX	
SBC Medic 41; ALS(Ground)	SBC Sta#41- New Cuyama(in camp emergency)	911 805-692-5723	XX	
SBC -H308; ALS, Hoist, Night Vision (Air)	Rancho Helibase(Day), Gibraltar Dam.(Night)	805-967-6832 805-692-5723	XX	
Cal Star 7(PVT); ALS (Air)	Santa Maria Airport	805-546-1915	XX	
VNC - Air Squad 9; ALS, Hoist, Night Vision(Air)	Camarillo Airport	805-388-4294	XX	
KRN -H408; BLS, Hoist, Night Vision(Air)	Keene (KRN County)	661-324-6551	XX	

7. HOSPITALS								
NAME	ADDRESS	TRAVEL TIME		PHONE	HELIPAD		BURN CENTER	
		AIR	GRND		YES	NO	YES	NO
Marian Medical Center	1400 E Church , Santa Maria N 34 57.03/ W 120 24.42	35 min	1.5hrs	805-739-3200	XX			XX
Kern Medical Center(Trauma) (KRN)	1830 Flower St., Bakersfield N 35 23.23 / W 118 58.05	35 min	1.5 hrs	661-326-2667	XX			XX
Ventura County Medical Center (VNC)	3291 Loma Vista, Ventura N 34 16...574/ W 119 15.085	50 min	2 hrs	805-652-6165	XX			XX
Sherman Oaks Hospital	4929 Van Nuys Blvd, Sherman Oaks N 34 09.563 / W 118 26.866	1.5 hrs	3 hrs	818-907-4580	XX		XX	

8. MEDICAL EMERGENCY PROCEDURES	
<p>LINE EMERGENCY: Crew Supervisor to contact Division Supervisor with patient complaint/condition and location.</p> <ul style="list-style-type: none"> Division Supervisor contacts: <ol style="list-style-type: none"> Line EMT at nearest Drop Point Communications Unit Communications Unit contacts: <ol style="list-style-type: none"> Medical Unit Heli-base for Medical AIR EVAC Flight Operations Safety Division Supervisor will run medical emergency on command channel Communication Unit will clear command channel for emergency traffic Medical Unit will: <ol style="list-style-type: none"> Dispatch ground ambulance to nearest drop-point for ground transport only. Or after patient pickup, dispatch ambulance to Heli-base for Medical AIR EVAC Flight if needed Notify receiving hospital of injury status. <p>CAMP EMERGENCY: Contact Medical Unit with patient complaint/condition and location. Medical Staff will respond to stabilize incident:</p> <ul style="list-style-type: none"> Medical Unit contacts: <ol style="list-style-type: none"> Communications Safety Logistics Operations Crew Supervisor 	<p style="text-align: center;"><u>INJURY REPORTING PROCEDURES</u></p> <p>NATURE OF INJURY _____</p> <p>LOCATION OF PATIENT _____</p> <p>TRANSPORTATION REQUESTED BY: AIR ___ GROUND ___</p> <p>POINT OF PICKUP _____</p> <p>LAT _____ LONG _____</p> <p>PATIENT UNIT ID _____</p> <p style="text-align: center;"><small>REMINDER: DO NOT GIVE PT NAME OVER RADIO</small></p> <p>IS A EMT WITH PATIENT: YES _____ NO _____</p> <p>AGE _____</p> <p>SEX: MALE ___ FEMALE _____</p> <p>ALL EMERGENCIES---Secure the area and identify witnesses for later investigation. Keep an accurate log of events.</p>

ICS 206 8-78	9. PREPARED BY (MEDICAL UNIT LEADER) Michael Clemens / MEDL	10. REVIEWED BY (SAFETY OFFICER)
--------------	--	----------------------------------

SAFETY MESSAGE

Zaca


August 25, 2007 Day Shift

Take the Time For A Good Crew Briefing
Everyone needs to be included and informed

Implement LCES.


- Closely monitor winds and RHs, base tactics on current and expected weather
- Closely observe the fuels in the area where you're working. Remember that fine, flashy fuels respond very quickly to changes in environmental conditions.
- Beware of the Common Denominators of Fire Behavior on Tragedy Fires.
- Adapt/Change/Reevaluate Escape Routes and Safety Zones, make them known, test and time escape routes. Set trigger points for lookouts.
- **Alignment** – Expect critical Fire Behavior where there is alignment of topography, wind, and fuels that could result in significant runs.
- **Be thoroughly familiar with the Structure Assessment Checklist and Structure Protection Guidelines in the IRPG, pages 14 – 17.**

- **Key to an effective briefing:**
 - Clear, complete, concise description of:
 - LCES safety system
 - Situational hazards
 - Fire environment
 - People and resources
 - Planned strategy and tactics
 - Provide respectful, candid, non-threatening, unhurried feedback opportunity.
 - Attentive listening and responsive feedback.



INCIDENT RISK ANALYSIS (ICS 215a)

DIV	HAZARDOUS ACTIONS / CONDITIONS	MITIGATIONS / WARNINGS / REMEDIES
AA,BB CC,DD, EE, NorthFF , SouthFF GG, HH,	TERRAIN	<ul style="list-style-type: none"> Scout all areas for extremely steep terrain. Watch for loose ground around cliff edges. FOCUS FOCUS FOCUS Division DD - Falling rocks, Scout your area
CC,DD, EE, North FF South FF GG, HH	DRIVING HAZARDS	<ul style="list-style-type: none"> Drive defensively! Expect the unexpected around every curve. Drive with headlights on; Use Reds in dense smoke, before backing use backers whenever available. Increase following distances on dusty roads Narrow, winding one lane roads, use traffic control when needed. Continue road guards during burn outs. Utilize watertenders to mitigate dust issues on roads. Private vehicles tend to drive at high rates of speed on the hiways in this area. HEADS UP
AA,BB, CC, DD,EE, North FF South FF GG, HH	FIRE BEHAVIOR	<ul style="list-style-type: none"> Monitor current weather conditions and forecasts. Make sure all personnel receive thorough briefings every shift. Maintain adequate escape routes and safety zones. Advise all personnel if these are compromised or changed. Set trigger points when appropriate. Adhere to 10 Std Orders, mitigate 18 situations. Maintain Situational Awareness. Live fuel moistures are rating from 30% to 40%, green will burn. MONITOR
ALL	FATIGUE	<ul style="list-style-type: none"> Maintain 2:1 work/rest ratio, If more hours off are needed, advise Branch and schedule for a staggered start time
ALL	HYDRATION	<ul style="list-style-type: none"> Drinking water before, during and after shifts, up to 1.5 gal. per shift. Weather is calling for very hot and extremely dry. DRINK DRINK DRINK
AA, BB, CC, DD, EE, North FF South FF	LINE CONSTRUCTION	<ul style="list-style-type: none"> Conduct thorough briefing for all personnel (inside rear cover IRPG). Steep ground. Ensure LCES in place prior to engagement (IRPG p. 6). Adhere to 10 Std. Orders, mitigate 18 Situations. Establish adequate safety zones (IRPG p.7) and escape routes Anchor points have to be established prior to engagement in this topography!!!
North FF South FF	BURN OUTS	<ul style="list-style-type: none"> Post lookouts for rolling material, and spots Situational Awareness at all times Constant communication with adjoining resources Don't out pace your holding capabilities.
ALL	FOOT TRAVEL	<ul style="list-style-type: none"> In steep and rocky terrain, watch footing and maintain proper spacing. Watch for over-head hazards. Treat "hot spots" on your feet before they become blisters. Maintain downhill tool placement
CC, DD, EE, North FF South FF GG, HH	MOP UP	<ul style="list-style-type: none"> Conduct thorough briefing for all personnel (inside rear cover IRPG). Use all required PPE, MANDATORY eye protection. Maintain proper spacing and overhead clearance. Be alert for stump holes and root cavities. Minimize exposure to smoke, and rotate personnel into clean air when practical. Evaluate unburned islands/Increase situational awareness.
North FF South FF	STRUCTURE PROTECTION & HAZMAT ISSUES	<ul style="list-style-type: none"> Conduct thorough briefing for all personnel (inside rear cover IRPG). Utilize Structure Assessment Checklist (IRPG p.14). Follow Structure Protection Guidelines (IRPG p. 16). Utilize hazmat IC Checklist (IRPG p. 26). Call Comm fro Hazmat Support
ALL	MEDICAL EMERGENCIES	<ul style="list-style-type: none"> Assign personnel with Advanced Life Support capability on the line. Due to extreme driving distances Medical helicopters will be used for immediate evacuation. Supervisors insure that personnel with severe reaction to bee sting,
ALL	SAFETY ZONES	<ul style="list-style-type: none"> Follow safety zone guidelines (IRPG p. 7) Carefully evaluate burned areas before designation as safety zones due to EXTREME FIRE BEHAVIOR. When safety zones are distant from work site, set trigger points to allowing personnel to reach them in a timely manner.
South FF	NATURAL GAS LINE (HIWAY 33 CORRIDOR)	<ul style="list-style-type: none"> Ensure all resources know the location of the gas line. Dozers need to utilize extreme caution working in areas with the gas line. Flag and avoid.
Incident Name Zaca Incident ICS 215a	DATE PREPARED: August 24, 2007 TIME PREPARED: 1800 HOURS	OPERATIONAL PERIOD 8/25/07 Day Shift Prepared by L. Szczepanik



Trainee?

8-24-07

If you are an ICS position trainee at the Zaca II Richardson location and haven't visited the Training Specialist, come by the trailer in Base Camp. If your work location is based out of Ozena, paperwork is available from the Camp Manager there. All others call 661-295-0638 to make arrangements for paperwork. If you are demobing, please close out your training paperwork as soon as you find out to avoid extended waits.



Human Resource Message

Zaca II 082507

Thought for the day....

Respect

re · spect rɪ'spɛkt

...to show regard or consideration for; to hold in esteem or honor; to refrain from intruding upon or interfering with; to relate or have reference to...

Treat all others with dignity and respect!

Incident Human Resource Specialist is: Diane Simpson

Location: Trailer next to Check-In/Demob

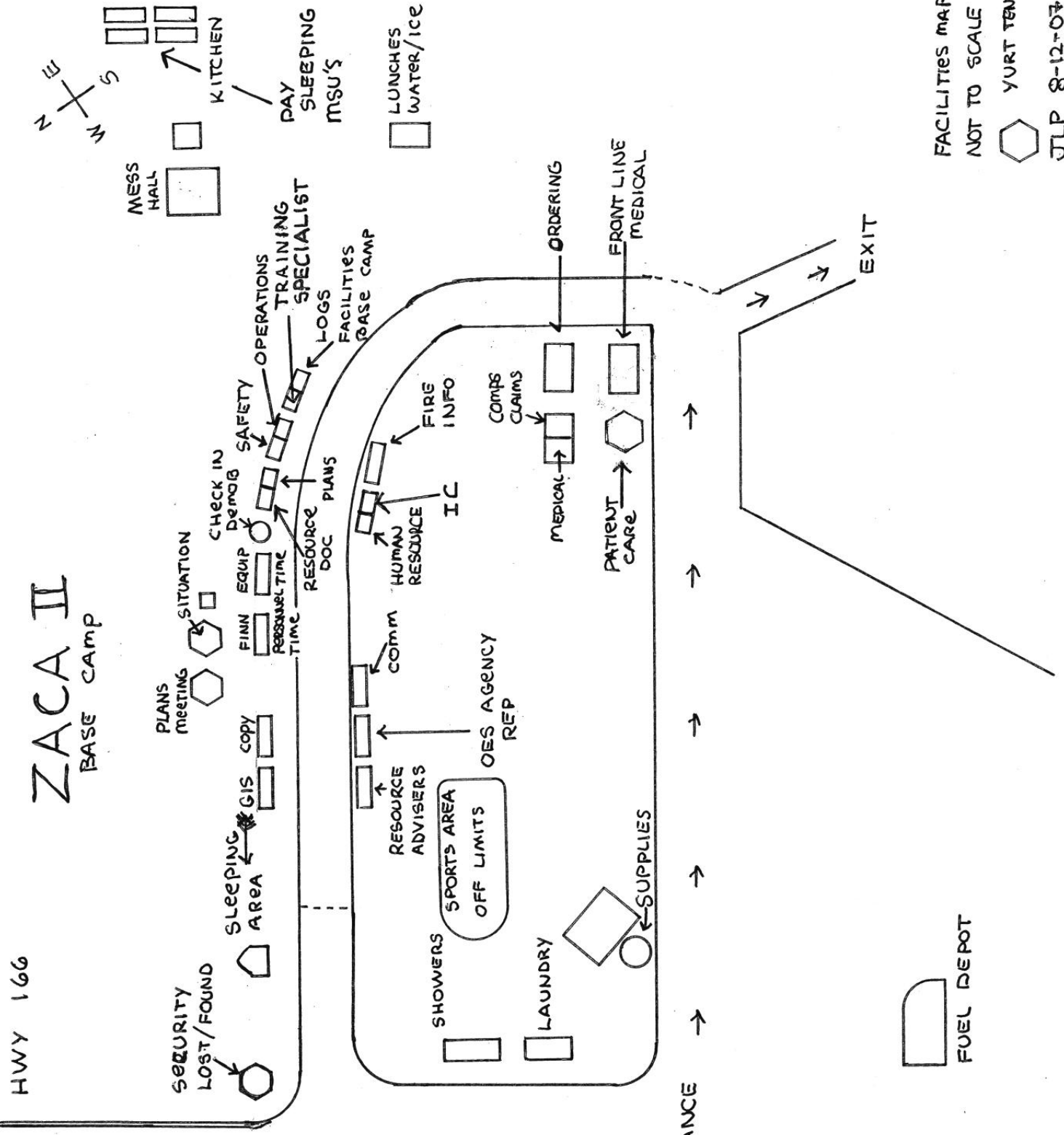
Phone: 661-766-2979 or 618-534-2111

ZACA II BASE CAMP

HWY 166

MAIN
ENTRANCE

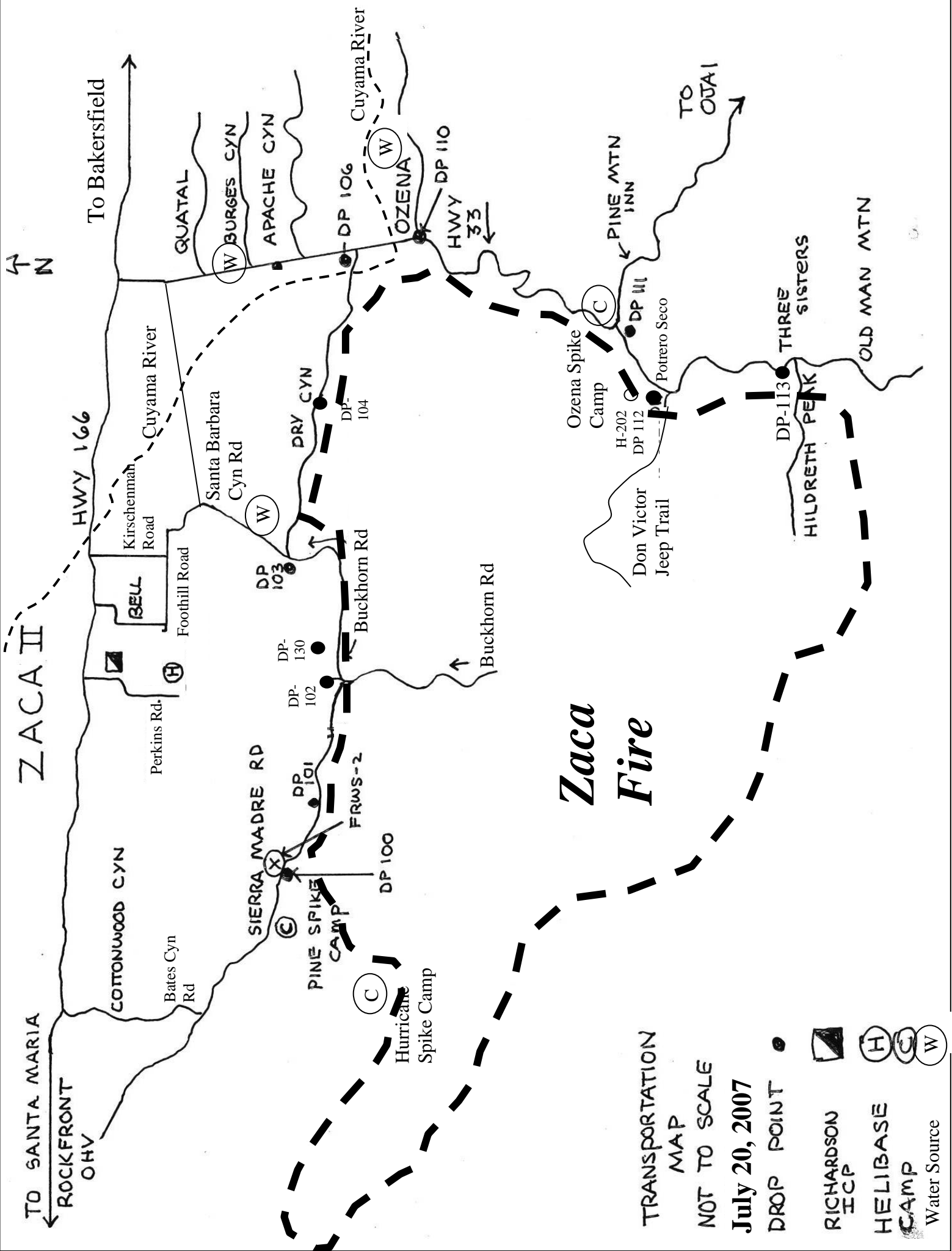
GROUND
Support



FACILITIES MAP
NOT TO SCALE
YURT TENT
JLP 8-12-07

FUEL DEPOT

N 34° 56' 48.0"
W 119° 41' 05.4"



- TRANSPORTATION MAP**
NOT TO SCALE
July 20, 2007
- DROP POINT
 - ◼ RICHARDSON ICP
 - (H) HELIBASE
 - (C) CAMP
 - (W) Water Source

California Interagency Incident Management Team 1

ZACA FIRE

CAMP PHONE NUMBERS

IC	661-766-2026	DEMOB	800-941-6783
OPERATIONS	661-766-2781	DEMOB FAX	661-766-2718
SAFETY	661-766-2789	FINANCE	661-766-2027
LOGISTICS	661-766-2760	PERSONNEL TIME	661-766-2182
ORDERING	661-766-2648	FINANCE FAX	661-766-2186
SUPPLY	661-766-2617	COST	661-766-2594
SUPPLY FAX	661-766-2627	PROCUREMENT / EQTR	661-766-2181
PLANS	661-766-2726	TRAINING	661-766-2743
PIO	661-766-2906 / 661-766-2908	MEDICAL	661-766-2904
HR	661-766-2979	OES	661-766-2814
LAW ENFORCEMENT	661-766-2863	COMMUNICATIONS	661-766-2172
COMP/CLAIMS	661-766-2730	COMMUNICATIONS / RADIOS	661-766-2192
MOTEL	661-766-2613	MICHELLES COPY	661-766-2030
R&D	1-800-941-6799	GROUND SUPPORT	1-866-567-6177
SB COUNTY SO	805-689-6128	GISS	916-591-9032

Individual Phone Numbers

Mnemonic	Name	Home Unit	Cell Phone
ICT1	Rich Hawkins	CA-CNF	619-548-3734
ICT1	Ranger Dorn	CA-VNC	805-377-5425
DPIC	Jerry McGowan	CA-STF	209-768-9682
PIO1	Chuck Dickson	CA-KRN	661-330-0152
SOF1	Jennifer Boyd	CA-ENF	530-306-1636
SOF2	Linda Szczepanik	CA-GRV	530-919-4650
FSC1	Laurie Beck	CA-GRV	530-333-5681
LSC1	Dan Turner	CA-GRV	949-812-8753
FACL	Tim Gardner	CA-ALH	916-591-9019
ORDM	Jeff Carter	CA-VNC	310-749-2406
ORDM	Teresa Boese	CA-KNF	530-398-4257
GSUL	Dave Trussell	CA-GRV	949-812-8539
SPUL	Dennis Boslaugh	CA-LPF	805-895-4909
MEDL	Matt Lipson	CA-SLO	949-812-8698
TNSP	Bill Reynolds	CA-VNC	805-218-4406
FDUL	Ricky Washington	CA-LAC	949-812-8695
COML	Kody Kerwin	CA-CON	949-812-8755
PSC1	Gary Montgomery	CA-LPF	805-878-4338
PSC1(M)	Gary Risling	CA-HIA	707-499-4463
FBAN	Kelly Martin	CA-YNP	209-742-3391
RESL	Melody Fountain	CA-LPF	805-720-5685
RESL	John Roberts	CA-COR	956-712-2432
CTSP/Web	Jim Ott	CA-GRV	530-680-5635
OSC1	Geoff Wilford	CA-KRN	661-330-0198
OSC1	Rich Olson	CA-KRN	661-304-2198
OSC1(M)	Ron Bollier	CA-SQF	661-301-8156
AOBD	Kent Haskins	CA-KRN	661-330-0133
ATGS	Russ Gripp	CA-KNF	530-598-4172
ASGS	Jason Nava	CA-KRN	661-805-4750
OPBD	Greg Black	CA-KRN	661-342-7143
OPBD	Mark von Tillow	CA-LPF	805-895-6871
DIVS	Val Lynch	CA-KRN	661-487-2686
DIVS	John Flores	CA-ANF	626-388-7623
DIVS	Larry Turman	CA-LNF	530-945-8196

DIVISION ASSIGNMENT LIST				1. Branch Contingency		2. Division/Group Hwy 33	
3. Incident Name Zaca Fire – Richardson Zone				4. Operational Period Day Shift Date: 08/25/2007 Time: 0600 - 1800			
5. Operations Personnel							
Operations Chief		Geoff Wilford		Division/Group Supervisor		Mark German	
Branch Director		Valdo Calvert		Air Attack Supervisor No.		Russ Gripp	
6. Resources Assigned This Period							
Strike Team/Task Force/ Resource Designator	Leader	Number Persons	Trans Needed	Drop Off PT/Time	Pick Up PT/Time		
ENG3 ST 4632 C	Shawn Craig	27	N	Ozena / 0700	Per DIVS		
ENG3 Task Force 1521C	Andy Dimizio	26	N	Ozena / 0700	Per DIVS		
ENG3 LPF E72	Brian Bridgen	5	N	Ozena / 0700	Per DIVS		
ENG3 CNF E38	Reno Renteria	5	N	Ozena / 0700	Per DIVS		
DOZ2 24hr Gratzl (E-10153)	Justin Rodriguez	1	N	Ozena / 0700	Per DIVS		
LOWB Brown (E-10154)	Don Teter	1	N	Ozena / 0700	Per DIVS		
DOZ2 24hr Johnson (E-10178)	Tony Burford	1	N	Ozena / 0700	Per DIVS		
LOWB Pacific Star (E-10185)	Scott Thorton	1	N	Ozena / 0700	Per DIVS		
DOZ2 S@K (E-10014)	Kirk McKenney	1	N	Ozena / 0700	Per DIVS		
LOWB S@K (E-10067)	Charles Smith	1	N	Ozena / 0700	Per DIVS		
WT2 Ventana Ranch	Den Cordrey	1	N	Ozena / 0700	Per DIVS		
WT2 24hr. Schlitz	Frank Schlitz	1	N	Ozena / 0700	Per DIVS		
DOZB	Nick Perricelli	1	N	Ozena / 0700	Per DIVS		
DOZB	Tyler Gilliam	1	N	Ozena / 0700	Per DIVS		
EMTB	Steve Mann	1	N	Ozena / 0700	Per DIVS		
7. Control Operations Support firing and fire attack operations as needed.							
8. Special Instructions Return all 5 gallon burn mix fuel containers to Drop Points for backhaul, or return them to Supply at Richardson ICP. Backhaul all trash and refuse daily. Sites marked with blue plus red and white striped flagging together should be avoided. CAFS apparatus: avoid using foam on and adjacent to rock outcrops and rock monoliths.							
9. Division/Group Communication Summary							
Function	Frequency	System	Channel	Function	Frequency	System	Channel
Command	Rx 166.6125 N Tx 168.4000 N Tone 123.0	NIFC C-4	1				
Tactical	173.9625 N	R5-TAC-5	4	Air to Ground	172.8125 N	AIR GND 1	6
Prepared By (Resource Unit Leader) Tony Lewis (T)		Approved By (Planning Sect. Ch.) Gary Montgomery		Date 08/24/2007		Time 2250	

ZACA FIRE

LIVE OAK ZONE

IAP PARTS

AIR OPERATIONS SUMMARY OPERATIONAL PERIOD DATE: 8/25/07 START: 0600 END: 2030 SUNRISE: 0627 SUNSET: 1936 PUMPKIN: 1930

1. INCIDENT NAME: Zaca Two	2. PREPARED BY: Wes Shook	PREPARED DATE/TIME: 8/24/07 2000	3. # OF COPIES NEEDED:
4. REMARKS (Safety Notes, Hazards, Air Operations Special Equipment, etc.): MEDEVAC A/C: SBC-308 ONLY ONE AIR ATTACK ASSIGNED TO THE LIVE OAK ZONE. HILCO TO SUPPLEMENT ALTIMETER SETTINGS TO BE GIVEN BY SMX ATB PRIOR TO 0730 MEETING. CALLED INTO HELIBASES AND F/W BASES Move Type 1 Helicopters to Casitas Helibase		5. TFR: 7/4571 10,000 MSL and below. Contract FREQ is 135.575 NEW TFR - A-480	

8. FIXED WING			
# Avail / Type/ Make-Model / FAA N# / Base	AIRTANKERS	LEADPLANES	AIR TACTICAL PLATFORMS
4 Seat's - FOX T-20 / P3 / Santa Maria T-09 / P2V / Santa Maria	ASM 31W B5	AA-07, A-29 AA-1ZJ, A-224	Sheryl Woods 805-937-5059 Ext 204 Cell 805-455-5917. FAX: 805-937-5248
Special Instruction	Victorville 760-246-3127 Tanker 910	Web address for Aviation Map http://ftp.nifc.gov/Incident Specific Data/CALIF_S/2007/2007_Zaca/GIS/PRODUCTS Click on Incident Date: ie 20070825	

7. FREQUENCIES			
Phone	AM	FM	Remarks
AOBD Live Oak: Wes Shook 805-964-8465 AOBD Richardson: Kent Haskins 661-330-0133	AIR/AIR FW: 151.2725	A/A RW South: 128.475	
ASGS Live Oak: Darlene Hall 530-310-3557 ASGS Live Oak: Gary Monday 916-204-4531 ASGS Richardson: Jason Nava 818-321-5180	AIR BRIEFING: 135.575	AIR/ GROUND: Live Oak 171.1375	
ATGS South: Joel Lane AA-13 559-310-0774 ATGS South: Tony Duprey ATGS North: Mark Nunez 530-598-0172 ATGS North: Russ Gripp	AIR/ GROUND: Richardson 172.8125	DECK Rancho Tac 163.100 DECK Rancho Log 168.550 DECK Richardson 163.100	
RANCHO HEBM: Sean Audikas 805-350-3716	Casitas Deck: RANCHO CARGO 168.350 172.6125	TOLC Rancho TOLC Richardson TOLC Casitas 136.075	
RICHARDSON HEBM: Richardson: Kurt Warner 805-680-4001	COMMAND: See IAP Communications Plan	Air Guard 168.6250	
CASITAS HEBM: Al Driesbach N34 25.319 x W119 21.020 805-479-1837			
ICP Air Fax Los Padres Dispatch 805-964-8504 805-961-5727			
HILCO: Ed Isch & IR			

CASITAS HELIBASE

9. HELICOPTERS													
FAA N#	TY	MAKE/MODEL	BASE	AVAIL	START	REMARKS	FAA N#	TY	MAKE/MODEL	BASE	AVAIL	START	REMARKS
HT-762	I	S-61 Tanked	Casitas	0700	0800	USFS / A-14	H-43T	I	S-61 Bucket	Casitas	0700	0800	USFS / A-17
N4073S	I	S-64 Tanked	Casitas	0700	0800	Inbound							

UNIT LOG	1. Incident Name	2. Date Prepared	3. Time Prepared
4. Unit Name/Designators	5. Unit Leader (Name and Position)		6. Operational Period
7. Personnel Roster Assigned			
Name	ICS Position	Home Base	
8. Activity Log			
Time	Major Events		
9. Prepared by (Name and Position)			