

**ZACA FIRE  
RICHARDSON ZONE  
Incident Action Plan  
Sunday 8/26/07  
Day Shift  
0600-1800**



*California Interagency Incident Management Team 1  
CA-LPF-001087*

<b>INCIDENT OBJECTIVES</b>	1. Incident Name <b>ZACA TWO</b>	2. Date Prepared 8/25/07	3. Time 2200
4. Operational Period <b>DAY August 26, 2007 0600 - 1800</b>			
5. Core Values-All Incidents, All the time ★ Safety is a core value and is to be integrated into all incident activities.			
6. General Control Objectives for the Incident (include alternatives) <b>Operational Objectives:</b> <ul style="list-style-type: none"> <li>● Keep Fire: <ul style="list-style-type: none"> <li>★ North of Catway Rd. (Zaca Ridge Rd) and the line running from Drop Point 12 south east to Buckhorn Road to Divide Peak</li> <li>★ West of a line from Matilija Wilderness to Potrero Seco to Hwy 33</li> <li>★ South of the Sierra Madre Ridge and South of Santa Barbara Canyon Road to Hwy 33</li> <li>★ East of a line from Peak Mountain to Bald Mountain to Figueroa Mountain Peaks</li> </ul> </li> <li>● Minimize loss of property and infrastructure</li> <li>● Utilize the full range of suppression strategies as weather, fuels and terrain permit</li> </ul> <b>Management Objectives</b> <ul style="list-style-type: none"> <li>★ Fiscal: Ensure activities are cost effective and reflect jurisdictional responsibilities. Provide for proactive Community, Tribal, and Public/Media Relations</li> <li>★ Identify and mitigate impacts to cultural and natural resources</li> </ul>			
7. <b>Priorities</b> <ul style="list-style-type: none"> <li>★ <b><u>Live Oak Zone:</u></b> Hold fire within existing perimeter. Execute rehab activities as identified in approved rehab plan</li> <li>★ <b><u>Richardson Zone:</u></b> Divisions North FF, South FF, DD, AA, BB</li> </ul>			
8. <b>General Safety Message</b> SEE HEALTH AND SAFETY MESSAGE			
8. Attachments (mark if attached)			
<input checked="" type="checkbox"/> Incident Weather Forecast <input checked="" type="checkbox"/> Fire Behavior Forecast <input checked="" type="checkbox"/> Organization Assignment List - ICS 203 <input checked="" type="checkbox"/> Division Assignment Lists - ICS 204 <input checked="" type="checkbox"/> Air Operations Summary - ICS 220	<input checked="" type="checkbox"/> Health and Safety Message <input checked="" type="checkbox"/> Incident Action Plan Safety Analysis - ICS 215a <input checked="" type="checkbox"/> Incident Radio Communication Plan - ICS 205/ Phone list <input checked="" type="checkbox"/> Medical Plan - ICS 206 <input checked="" type="checkbox"/> IAP map	<input checked="" type="checkbox"/> Incident Phone List <input checked="" type="checkbox"/> Base Camp/Ozena Spike Map <input checked="" type="checkbox"/> Unit Log - ICS 214 <input checked="" type="checkbox"/> Human Resources Message <input checked="" type="checkbox"/> Training Specialist Message <input checked="" type="checkbox"/> Transportation Map	
9. Prepared by (Planning Section Chief)		10. Approved by (Incident Commander)	

ORGANIZATION ASSIGNMENT LIST		9. Operations Section		
<b>1. Incident Name</b> Zaca Fire – Richardson Zone		Operations Chief	<b>Geoff Wilford</b>	
<b>2. Date</b> 8/25/2007 <b>3. Time</b> 2300		Deputy Operations	<b>Dave McCandliss</b>	
<b>4. Operational Period</b> DAY August 26, 2007 0600-1800		Planning Ops.	<b>Rich Olson</b>	
<b>5. Incident Commander &amp; Staff</b>		<b>a. Branch XXIII</b>		
Incident Commander	Rich Hawkins/Chris Childers	Branch Director	Mark Von Tillow	
Deputy IC	Jerry McGowan	Division	<b>AA/BB</b>	Val Linch
Information Officers	Chuck Dickson, Connie Chaney	Division		
Human Resource Specialist	Diane Simpson	Division		
Safety Officer	Jennifer Boyd, Linda Szczepanik	Division		
Liaison Officer	Ranger Dorn	Division		
<b>6. Agency Representatives</b>		<b>b. Branch XXV</b>		
<b>Agency</b>	<b>Name</b>	Branch Director	Greg Black	
USFS	Kathleen Phelps	Division	<b>CC/DD/EE</b>	Pedro Henrich
SBC	Craig Thomas	Division	<b>North FF</b>	Robert Doyel, Don Wright (T)
OES	Brian Woodbeck	Group	<b>Lookout</b>	Larry Turman
CAL FIRE	Greg Pisano / Armie White	<b>c. Branch XXVII</b>		
KRN Fire	Bob Kleinhoff	Branch Director	Tom McGuire	
VNC Fire	Ranger Dorn	Division	<b>South FF</b>	John Flores
SB SO	Joe Smith / Paul Weirum	Division	<b>GG/HH</b>	Stan Hart
VNC SO	Bruce Norris	Ozena Staging		
CHP VNC	Bob Granzeri	<b>d. Contingency Branch</b>		
CHP Santa Maria	Mat Olsen	Branch Director	Valdo Calvert	
CALTRANS VNC	Mike Tallbot	Group	<b>Structure</b>	Mark German, Peter Harris (T)
CALTRANS Cuyama	Frank Sulland	Group	<b>CAFS</b>	Dennis King
BLM	Debbie Santiago / Dave Brinsfield	Group	<b>Hwy 33</b>	Rick Burroughs
CCC	Jim Teegardin	Group	<b>Dozer</b>	Dave Main
		Group	<b>Firing</b>	Ron Bollier
<b>7. Planning Section</b>		<b>e. Rehab Branch</b>		
Chief /Deputy	Gary Montgomery/Gary Risling	Branch Director	Mike Shorrock	
		Group 10	Ed Hardy	
Computer Specialist	Jim Ott	Group 11	Paul Pilott	
		Roads Group	Greg Gates	
Situation Unit	Dan Ochocki / Keiji Seta (T)	<b>f. Air Operations Branch</b>		
Resource Unit	M. Fountain, M. Murphy (T), T. Lewis (T), Al Yanagisawa(T)	Air Operations Branch Director		Kent Haskins
Meteorologist	Cindy Bean	Helibase Manager		Curt Warner, Arnold Ramirez(T)
Fire Behavior Analyst	Kelly Martin	Air Attack Supervisor		Russ Gripp
Demobilization Unit	John Roberts	Air Support Supervisor		Jason Nava, Jerry Disney
Documentation Unit		Helicopter Coordinator		Stan Kubota
GISS	Celia Yamagiwa, Scott Conway (T)			
Training Specialist	William Reynolds, Julie Buel	<b>10. Finance Section</b>		
Resource Advisor	Lloyd Simpson Jim Roche John Madden	Chief	Laurie Beck, Robbin Ekman (M)	
		Time Unit		
<b>8. Logistics Section</b>		Procurement Unit		
Chief Deputy	Dan Turner	Compensation/Claims		Liz Roberts
Supply Unit Leader	Dennis Bouslaugh	Cost Unit		Joan Disney
Facilities Unit	Tim Gardner, Robert Morales (T)			
Ground Support Unit	Dave Trussell			
Communications Unit	Kody Kerwin	<b>Prepared by (Resource Unit Leader)</b>  Al Yanagisawa (T)		
Medical Unit	Matt Lipson			
Food Unit	Ricky Washington			
Security	Clint Robbins			

DIVISION ASSIGNMENT LIST		1. Branch XXIII		2. Division/Group AA / BB			
3. Incident Name <b>Zaca Fire – Richardson Zone</b>		4. Operational Period Day Shift Date: 08/26/2007 Time: 0600 - 1800					
5. Operations Personnel							
Operations Chief	<b>Geoff Wilford</b>	Division/Group Supervisor		<b>Val Lynch</b>			
Deputy Operations	<b>Dave McCandliss</b>	Air Attack Supervisor No.		<b>Russ Gripp</b>			
Branch Director	<b>Mark von Tillow</b>						
6. Resources Assigned This Period							
Strike Team/Task Force/ Resource Designator	Leader	Number Persons	Trans Needed	Drop Off PT/Time	Pick Up PT/Time		
CRW1 Democrat	Randy Griffin	15	N	DP 100/ 0600	ICP 1800		
CRW1 Texas Canyon	John Armstrong	21	N	DP 100/ 0600	ICP 1800		
ENG S/T 4660 C	Larry Peabody	26	N	DP 100/ 0600	ICP 1800		
EMTP	Chad McCall	1	N	DP 100/ 0600	ICP 1800		
SOF2	Robert Weaver	1	N	DP 100/ 0600	ICP 1800		
SOF2	Jeff Burns	1	N	DP 100/ 0600	ICP 1800		
7. Control Operations Aerial patrol on Lower AA. Monitor and Patrol upper AA and BB. Mop up 150' interior and back Haul unneeded Material. Crews to spike out on Location.							
8. Special Instructions All crews will return to Richardson ICP. Backhaul all trash and refuse daily. <b>Sites marked with blue plus red and white striped flagging together should be avoided.</b> CAFS apparatus: avoid using foam on and adjacent to rock outcrops and rock monoliths. Areas accessed by Buckhorn and Sierra Madre Ridge Roads have sensitive cultural values. Do not disturb artifacts or climb on rock formations. The Sisquoc River is habitat for endangered steelhead trout. Avoid using or causing contamination of the water. Safety officers will be covering divisions AA, BB, CC, DD and EE.							
9. Division/Group Communication Summary							
Function	Frequency	System	Channel	Function	Frequency	System	Channel
<b>Command</b>	<b>Rx 168.1000 N Tx 170.4500 N Tone 123.0</b>	<b>NIFC C-2 RPT</b>	<b>2</b>				
<b>Tactical</b>	<b>173.9125 N</b>	<b>R5-TAC-4</b>	<b>3</b>	<b>Air to Ground</b>	<b>172.8125 N</b>	<b>AIR GND 1</b>	<b>6</b>
Prepared By (Resource Unit Leader) Mac DeCausmaker (T)		Approved By (Planning Sect. Ch.) Gary Risling		Date 08/25/2007	Time 2250		

DIVISION ASSIGNMENT LIST		1. Branch <b>XXV</b>		2. Division/Group <b>CC / DD / EE</b>			
3. Incident Name <b>Zaca Fire – Richardson Zone</b>		4. Operational Period Day Shift Date: 08/26/2007 Time: 0600 - 1800					
5. Operations Personnel							
Operations Chief	<b>Geoff Wilford</b>	Division/Group Supervisor		<b>Pedro Henrich</b>			
Deputy Operations	<b>Dave McCandliss</b>	Air Attack Supervisor No.		<b>Russ Gripp</b>			
Branch Director	<b>Greg Black</b>						
6. Resources Assigned This Period							
Strike Team/Task Force/ Resource Designator	Leader	Number Persons	Trans Needed	Drop Off PT/Time	Pick Up PT/Time		
CRW2 Cobra #1	B. Runningcrane	20	N	ICP / 0600	ICP per DIVS		
CRW2 Monterey HS	Dan O'Keefe	20	N	ICP / 0600	ICP per DIVS		
CRW2 Arroyo Grande	Phil Hernandez / Mike Hickey	21	N	ICP / 0600	ICP per DIVS		
CRW2 Tallac HS	Steve Franke	18	N	ICP / 0600	ICP per DIVS		
ENG3 5532 (E-10436)			N	ICP / 0600	ICP per DIVS		
ENG S/T 6419C	D.Stevens/ D.Arena (T)	19	N	ICP / 0600	ICP per DIVS		
ENG. S/T 2142C (E-10426)	Greg Moore, Peten Davis(T)	21	N	ICP / 0600	ICP per DIVS		
DOZ1 Price Doz (E-10228)	Jim Leon	1	N	ICP / 0600	ICP per DIVS		
DOZ2 Bennett (E-10011)	Sam Bennett	3	N	ICP / 0600	ICP per DIVS		
WT2 24 hr Bogan (E-10085)	Sonny Bogan	1	N	ICP / 0600	ICP per DIVS		
WT2 24 hr S. Valley (E-10057)	Gary Bettis	1	N	ICP / 0600	ICP per DIVS		
WT2 Holt (E-10217)	Larry Miller	2	N	ICP / 0600	ICP per DIVS		
DOZB	Tom Haus	1	N	ICP / 0600	ICP per DIVS		
EMTP	Matt Cobb	1	N	ICP / 0600	ICP per DIVS		
EMTB	Jim Clark	1	N	ICP / 0600	ICP per DIVS		
SOF2	Jeff Burns	1	N	ICP / 0600	ICP per DIVS		
SOF2	Robert Weaver	1	N	ICP / 0600	ICP per DIVS		
7. Control Operations							
Continue to mop up and patrol along the ridge 150' interior to the control line. Personnel to return to ICP.							
8. Special Instructions							
Return all 5 gallon burn mix fuel containers to Drop Points for backhaul, or return them to Supply at Richardson ICP. Backhaul all trash and refuse daily.							
<b>Sites marked with blue plus red and white striped flagging together should be avoided.</b>							
CAFS apparatus: avoid using foam on and adjacent to rock outcrops and rock monoliths.							
Areas accessed by Buckhorn and Sierra Madre Ridge Roads have sensitive cultural values. Do not disturb artifacts or climb on rock formations.							
The Sisquoc River is habitat for endangered steelhead trout. Avoid using or causing contamination of the water.							
<b>Safety Officers will be covering Divisions AA, BB, CC, DD, EE.</b>							
9. Division/Group Communication Summary							
Function	Frequency	System	Channel	Function	Frequency	System	Channel
Command	<b>Rx 166.6125 N Tx 168.4000 N Tone 123.0</b>	<b>NIFC C-4 RPT</b>	<b>1</b>	EE Tactical	<b>173.9875 N</b>	<b>R5-TAC-6</b>	<b>5</b>
CC / DD Tactical	<b>173.9125 N</b>	<b>R5-TAC-4</b>	<b>3</b>	Air to Ground	<b>172.8125 N</b>	<b>AIR GND 1</b>	<b>6</b>
Prepared By (Resource Unit Leader) Mac Decausmaker		Approved By (Planning Sect. Ch.) Gary Risling		Date 08/25/2007		Time 2250	

<b>DIVISION ASSIGNMENT LIST</b>		1. Branch <b>XXV</b>		2. Division/Group <b>EE</b>			
3. Incident Name <b>Zaca Fire – Richardson Zone</b>		4. Operational Period Day Shift Date: 08/26/2007 Time: 0600 - 1800					
5. Operations Personnel							
Operations Chief	<b>Geoff Wilford Dave McCandliss</b>	Division/Group Supervisor		<b>Jeff Ohs</b>			
Branch Director	<b>Greg Black / Larry Turman</b>	Air Attack Supervisor No.		<b>Russ Gripp</b>			
6. Resources Assigned This Period							
Strike Team/Task Force/ Resource Designator	Leader	Number Persons	Trans Needed	Drop Off PT/Time	Pick Up PT/Time		
ENG S/R 5532 (E-10436)	TBA	4	N	ICP / 0600	ICP per DIVS		
CRW1 Tallac C19	Steve Franke	18	N	ICP / 0600	ICP per DIVS		
WT2 24hr Holt Water (E-10217)	Larry Miller	1	N	ICP / 0600	ICP per DIVS		
SOFR	Rob Weaver	1	N	ICP / 0600	ICP per DIVS		
SOFR	Dan Hanson(T)	1	N	ICP / 0600	ICP per DIVS		
7. Control Operations Continue to improve line, mop up and monitor and monitor the green islands on the interior of burn.							
8. Special Instructions <b>Return all 5 gallon burn mix fuel containers to Drop Points for backhaul, or return them to Supply.</b> Backhaul all trash and refuse daily. <b>Sites marked with blue plus red and white striped flagging together should be avoided.</b> CAFS apparatus: avoid using foam on and adjacent to rock outcrops and rock monoliths. Safety Officers will be covering Divisions AA,BB,CC,DD,EE.							
9. Division/Group Communication Summary							
Function	Frequency	System	Channel	Function	Frequency	System	Channel
<b>Command</b>	<b>Rx 168.1000 N Tx 170.4500 N Tone 123.0</b>	<b>NIFC C-2 RPT</b>	<b>2</b>				
<b>Tactical</b>	<b>173.9875 N</b>	<b>R5 TAC 6</b>	<b>5</b>	Air to Ground	<b>172.8125 N</b>	<b>AIR GND 1</b>	<b>6</b>
Prepared By (Resource Unit Leader) Mccaleb DeCausmaker (T) ICS 204		Approved By (Planning Sect. Ch.) Gary Risling		Date 08/25/2007		Time 2321 NFES 1328	

<b>DIVISION ASSIGNMENT LIST</b>		1. Branch		2. Division/Group <b>Firing</b>			
3. Incident Name <b>Zaca Fire – Richardson Zone</b>		4. Operational Period Day Shift Date: 08/26/2007 Time: 0600 - 1800					
5. Operations Personnel							
Operations Chief	<b>Geoff Wilford</b>		Division/Group Supervisor		<b>Ron Bollier</b>		
Branch Director			Air Attack Supervisor No.		<b>Russ Gripp</b>		
6. Resources Assigned This Period							
Strike Team/Task Force/ Resource Designator	Leader	Number Persons	Trans Needed	Drop Off PT/Time	Pick Up PT/Time		
7. Control Operations							
<p>Coordinate aerial and ground firing operations; implement aerial and ground firing at direction of Firing Group Supervisor.</p> <p>Branches and Divisions to coordinate ground firing under the direction of Operations.</p>							
8. Special Instructions							
<p>Sites marked with blue plus red and white striped flagging together should be avoided.</p> <p>Sierra Madre Ridge is a nationally important archaeological area. Please do not pick up artifacts or disturb the rocks at known or found sites. NO Graffiti.</p> <p>The Sisquoc River is habitat for endangered steelhead trout. Avoid using or causing contamination of the water.</p>							
9. Division/Group Communication Summary							
Function	Frequency	System	Channel	Function	Frequency	System	Channel
<b>Command</b>	<b>Rx 168.1000 N Tx 170.4500 N Tone 123.0</b>	<b>NIFC C-2 RPT</b>	<b>2</b>	Air Ground Burn	<b>172.6125 N</b>	<b>Burn A/G</b>	<b>10</b>
<b>Tactical</b>	<b>172.2750</b>	<b>BURN TAC</b>	<b>9</b>	Air to Ground	<b>172.8125 N</b>	<b>AIR GND 1</b>	<b>6</b>
Prepared By (Resource Unit Leader)		Approved By (Planning Sect. Ch.)		Date	Time		
Tony Lewis (T)		Gary Risling		08/25/2007			

DIVISION ASSIGNMENT LIST		1. Branch <b>XXVII</b>		2. Division/Group <b>GG/HH</b>			
3. Incident Name <b>Zaca Fire – Richardson Zone</b>		4. Operational Period Day Shift Date: 08/26/2007 Time: 0600 - 1800					
5. Operations Personnel							
Operations Chief	<b>Geoff Wilford</b>	Division/Group Supervisor		<b>Stan Hart</b>			
Deputy Operations	<b>Dave McCandliss</b>	Air Attack Supervisor No.		<b>Russ Gripp</b>			
Branch Director	<b>Tom McGuire</b>						
6. Resources Assigned This Period							
Strike Team/Task Force/ Resource Designator	Leader	Number Persons	Trans Needed	Drop Off PT/Time	Pick Up PT/Time		
CRW2 OC 23	Curt Lindstrand	21	N	Ozena Spike / 0600	Per DIVS		
ENG S/T 1605C	Larry Hill	21	N	Ozena Spike / 0600	Per DIVS		
ENG3 E-91 (E-10458)	Andy Huhn	4	N	Ozena Spike / 0600	Per DIVS		
ENG3 PNF E-63 (E-10456)	Anthony Sanchez	4	N	Ozena Spke / 0600	Per DIVS		
DOZ2 Blatnick (E-10234)	John Blatnick	1	N	Ozena Spike / 0600	Per DIVS		
WT2 The Water Comp (E-10216)	Bean Gerald	1	N	Ozena Spike / 0600	Per DIVS		
WT2 24 hr ANF 22 (E-10215)	Brandon Burrell	1	N	Ozena Spike / 0600	Per DIVS		
WT3 CNF 4 (E-10262)	Norman Odorico	1	N	Ozena Spike / 0600	Per DIVS		
EMTP	Karena Wolleson	1	N	Ozena Spike / 0600	Per DIVS		
EMTB	Jerry Daoust	1	N	Ozena Spike / 0600	Per DIVS		
DOZB	Albert Pena	1	N	Ozena Spike / 0600	Per DIVS		
DOZB (T)	Ben Dempsey	1	N	Ozena Spike / 0600	Per DIVS		
SOF2	Bob Brittain	1	N	Ozena Spike / 0600	Per DIVS		
SOFR (T)	Matt Bergstrand	1	N	Ozena Spike / 0600	Per DIVS		
7. Control Operations							
Continue mop up 200' into interior. Continue basic rehabilitation. Maintain dip site at H202.							
8. Special Instructions							
Return all 5 gallon burn mix fuel containers to Drop Points for backhaul, or return them to Supply at Richardson ICP. Division needs for archeologists or Resource Advisors will be coordinated through Contingency Group. Backhaul all trash and refuse daily. Sites marked with blue plus red and white striped flagging together should be avoided. CAFS apparatus: avoid using foam on and adjacent to rock outcrops and rock monoliths. Some archeological sites are located on the Don Victor Jeep Road. At those identified sites, avoid dozer use, but brushing and masticator use OK. Safety Officers will be covering Divisions South FF,GG,HH.							
9. Division/Group Communication Summary							
Function	Frequency	System	Channel	Function	Frequency	System	Channel
<b>Command South</b>	<b>Rx 170.0125 N Tx 165.2500 N Tone 123.0</b>	<b>NIFC C-9</b>	<b>11</b>				
<b>Tactical</b>	<b>168.0500 N</b>	<b>TAC 1</b>	<b>8</b>	<b>Air to Ground</b>	<b>172.8125 N</b>	<b>AIR GND 1</b>	<b>6</b>
Prepared By (Resource Unit Leader) Mac Decausmaker		Approved By (Planning Sect. Ch.) Gary Risling		Date 08/25/2007	Time 2330		



DIVISION ASSIGNMENT LIST		1. Branch <b>XXV</b>		2. Division/Group <b>North FF Pag 1 Of 2</b>			
3. Incident Name <b>Zaca Fire – Richardson Zone</b>		4. Operational Period Day Shift Date: 08/26/2007 Time: 0600 - 1800					
5. Operations Personnel							
Operations Chief	<b>Geoff Wilford</b>		Division/Group Supervisor		<b>Robert Doyle / Don Wright (T)</b>		
Deputy Ops	<b>Dave McCandliss</b>						
Branch Director	<b>Greg Black</b>		Air Attack Supervisor No.		<b>Russ Gripp</b>		
6. Resources Assigned This Period							
Strike Team/Task Force/ Resource Designator	Leader	Number Persons	Trans Needed	Drop Off PT/Time	Pick Up PT/Time		
CRW1 Crane Valley HS	Chuck Berner	20	N	ICP	0600		
CRW1 Sierra HS	Ken Jordan	20	N	ICP	0600		
CRW1 S/T Zaca 1G	J. Estrada, Peters Lincoln (T)	21	N	ICP	0600		
CRW1 Dalton HS	Lvis Ocampo	21	N	ICP	0600		
CRW2 Scorpions #2	Jose Caldera	20	N	ICP	0600		
CRW2 Mojave #2	Bill Crews	20	N	ICP	0600		
CRW S/T 9467G	TBA	36	N	ICP	0600		
CRW S/T 9387G	TBA	36	N	ICP	0600		
CRW S/T 9376G	TBA	36	N	ICP	0600		
DOZ2 Cachagua (E-10233)	Tim Koester Sr.	1	N	ICP	0600		
DOZ2 Cachagua (E-10232)	Terry Bishop	1	N	ICP	0600		
WT1 Ventana Ranch (E-10116)	Bryce Nason	1	N	ICP	0600		
WT2 Bennett (E-10017)	Marcos Castro	1	N	ICP	0600		
WT2 24 hr Pearson (E-10268)	Ryan Pearson	1	N	ICP	0600		
WT2 24 hr Michelle's (E-10266)	Acie Avila	1	N	ICP	0600		
WT2 Charlie King (E-10298)	Charlie King	1	N	ICP	0600		
WT2 24 hr Rinaldo (E-10264)	Ryan Rinaldo	1	N	ICP	0600		
WT2 Water in motion (E-10141)	Phil Henderson	1	N	ICP	0600		
WT2 Chris Martin (E-10122)	Chris Martin	1	N	ICP	0600		
DOZB	John White	1	N	ICP	0600		
7. Control Operations Improve line around Brubaker canyon and Cuyama Lookout . Mop up 100' interior along fire Edge Crews return to ICP.							
8. Special Instructions <b>Return all 5 gallon burn mix fuel containers to Drop Points for backhaul, or return them to Supply at Richardson ICP.</b> Backhaul all trash and refuse daily. Sites marked with blue plus red and white striped flagging together should be avoided. CAFS apparatus: avoid using foam on and adjacent to rock outcrops and rock monoliths.							
9. Division/Group Communication Summary							
Function	Frequency	System	Channel	Function	Frequency	System	Channel
<b>Command</b>	<b>Rx 166.6125 N Tx 168.4000 N Tone 123.0</b>	<b>NIFC C-4</b>	<b>1</b>				
<b>Tactical</b>	<b>173.9875 N</b>	<b>R5 TAC 6</b>	<b>5</b>	<b>Air to Ground</b>	<b>172.8125 N</b>	<b>AIR GND 1</b>	<b>6</b>
Prepared By (Resource Unit Leader)		Approved By (Planning Sect. Ch.)		Date		Time	
Tony Lewis (T)		Gary Risling		08/25/2007		2310	



DIVISION ASSIGNMENT LIST		1. Branch <b>XXVII</b>		2. Division/Group <b>SOUTH FF</b>			
3. Incident Name <b>Zaca Fire – Richardson Zone</b>		4. Operational Period Day Shift Date: 08/26/2007 Time: 0600 - 1800					
5. Operations Personnel							
Operations Chief	<b>Geoff Wilford</b>	Division/Group Supervisor		<b>John Flores</b>			
Deputy Operations	<b>Dave McCandliss</b>						
Branch Director	<b>Thomas McGuire</b>	Air Attack Supervisor No.		<b>Russ Gripp</b>			
6. Resources Assigned This Period							
Strike Team/Task Force/ Resource Designator	Leader	Number Persons	Trans Needed	Drop Off PT/Time	Pick Up PT/Time		
CRW1 El-Tejon	Cameron Reeder	14	N	Ozena Spike / 0600	Per DIVS		
CRW2 Scorpions #1	Liz Kurpies	20	N	Ozena Spike / 0600	Per DIVS		
ENG S/T 6631C	David Marticorena	26	N	Ozena Spike / 0600	Per DIVS		
ENG4 S/T XAL 2005D (E-10437)	Doug McKelvey	16	N	Ozena Spike / 0600	Per DIVS		
WT2 24 hrs A & P (E-10261)	Mark Alvet	1	N	Ozena Spike / 0600	Per DIVS		
WT2 24 hr Schlitz (E-10265)	Jack Serr	1	N	Ozena Spike / 0600	Per DIVS		
EMTP	Wesely Daum	1	N	Ozena Spike / 0600	Per DIVS		
EMTB	Travis Thogmartini	1	N	Ozena Spike / 0600	Per DIVS		
SOF	Robert Brittain	1	N	Ozena Spike / 0600	Per DIVS		
SOF	Matt Bergstrom (T)	1	N	Ozena Spike / 0600	Per DIVS		
7. Control Operations							
Continue mop up on Hwy. 33. Patrol for spots, secure and burnout any islands. Crews to return to Ozena Spike at end of shift.							
8. Special Instructions							
<b>Return all 5 gallon burn mix fuel containers to Drop Points for backhaul, or to Supply at Richardson ICP.</b> Backhaul all trash and refuse daily. <b>Sites marked with blue plus red and white striped flagging together should be avoided.</b> CAFS apparatus: avoid using foam on and adjacent to rock outcrops and rock monoliths. <b>Safety Officers will be covering Division South FF, Division GG and Division HH.</b>							
9. Division/Group Communication Summary							
Function	Frequency	System	Channel	Function	Frequency	System	Channel
<b>Command Branch XXVII</b>	<b>Rx 170.0125 N Tx 165.2500 N Tone 123.0</b>	<b>NIFC C-9</b>	<b>11</b>				
<b>Tactical</b>	<b>173.9125 N</b>	<b>R5-TAC 4</b>	<b>3</b>	<b>Air to Ground</b>	<b>172.8125 N</b>	<b>AIR GND 1</b>	<b>6</b>
Prepared By (Resource Unit Leader)		Approved By (Planning Sect. Ch.)		Date	Time		
Michael P. Murphy		Gary Risling		08/25/2007	2100		
ICS 204		NFES 1328					

<b>DIVISION ASSIGNMENT LIST</b>			1. Branch <b>Contingency</b>		2. Division/Group <b>CAFS</b>		
3. Incident Name <b>Zaca Fire – Richardson Zone</b>			4. Operational Period Date: 08/26/2007                      Time: <b>0600-1800</b>				
5. Operations Personnel							
Operations Chief Deputy Ops	<b>Geoff Wilford</b> <b>Dave McCandiss</b>		Division/Group Supervisor		<b>Dennis King</b>		
Branch Director	<b>Valdo Calvert</b>		Air Attack Supervisor No.		<b>Russ Gripp</b>		
6. Resources Assigned This Period							
Strike Team/Task Force/ Resource Designator	Leader	Number Persons	Trans Needed	Drop Off PT/Time	Pick Up PT/Time		
ENG3 T/F CAFS 1	Dennis King Julie Buel (T)	12	N	ICP/0600	ICP		
ENG3 T/F CAFS 2	Matt Lipson Dave Frost (T)	19	N	ICP/0600	ICP		
7. Control Operations							
<p><b>Provide CAFS support to suppression operations. Support firing operations where needed.</b></p> <p>Resource location will determine the correct Command Channel.</p>							
8. Special Instructions							
<p>Return to ICP at the end of the shift.</p> <p>Backhaul all trash and refuse daily.</p>							
9. Division/Group Communication Summary							
Function	Frequency	System	Channel	Function	Frequency	System	Channel
<b>Command East</b>	<b>Rx 166.6125 N</b> <b>Tx 168.4000 N</b> <b>Tone 123.0</b>	<b>NIFC C-4</b>	<b>1</b>	<b>Tactical</b>	<b>173.9625</b>	<b>R5-TAC-5</b>	<b>4</b>
<b>Command West</b>	<b>Rx 168.1000 N</b> <b>Tx 170.4500 N</b> <b>Tone 123.0</b>	<b>NIFC C-2 RPT</b>	<b>2</b>	<b>Air to Ground</b>	<b>172.8125 N</b>	<b>AIR GND 1</b>	<b>6</b>
Prepared By (Resource Unit Leader)		Approved By (Planning Sect. Ch.)			Date	Time	
Thomas Marchant (T)		Gary Risling			08/25/2007	2335	

<b>DIVISION ASSIGNMENT LIST</b>				1. Branch <b>Contingency</b>		2. Division/Group <b>DOZER GROUP</b>	
3. Incident Name <b>Zaca Fire – Richardson Zone</b>				4. Operational Period Date: 08/26/2007 Time: <b>0600-1800</b>			
5. Operations Personnel							
Operations Chief		<b>Geoff Wilford</b>		Division/Group Supervisor		<b>Dave Main</b>	
Branch Director		<b>Valdo Calvert</b>		Air Attack Supervisor No.		<b>Russ Gripp</b>	
6. Resources Assigned This Period							
Strike Team/Task Force/ Resource Designator	Leader	Number Persons	Trans Needed	Drop Off PT/Time	Pick Up PT/Time		
DOZ2 SHF 29	David Brown	1	N	ICP/0600	Per DIVS		
DOZ2 SNF 2	Jeff Corwell	1	N	ICP/0600	Per DIVS		
DOZB	Hal Luedtke	1	N	ICP/0600	Per DIVS		
DOZB	Richard Lidell	1	N	ICP/0600	Per DIVS		
FOBS	Thomas Gonzalez	1	N	ICP/0600	Per DIVS		
FOBS	Matt Broyles	1	N	ICP/0600	Per DIVS		
FOBS (T)	Paul Lombardo	1	N	ICP/0600	Per DIVS		
ARCH	Sally Zaragosa	1	N	ICP/0600	ICP		
ARCH	Jeremy Haines	1	N	ICP/0600	ICP		
ARCH	Kim Cuevas	1	N	ICP/0600	ICP		
INCS	Molon Rodriquez	1	N	ICP/0600	ICP		
7. Control Operations							
Construct indirect contingency line from Dry Canyon Road to Pato Canyon.							
8. Special Instructions							
Backhaul all trash and refuse daily.							
9. Division/Group Communication Summary							
Function	Frequency	System	Channel	Function	Frequency	System	Channel
<b>Command East</b>	<b>Rx 166.6125 N Tx 168.4000 N Tone 123.0</b>	<b>NIFC C-4</b>	<b>1</b>	<b>Command South</b>	<b>Rx 173.0375 N Tx 167.3250 N Tone 123.0</b>	<b>NIFC C-12</b>	<b>7</b>
<b>Command West</b>	<b>Rx 168.1000 N Tx 170.4500 N Tone 123.0</b>	<b>NIFC C-2 RPT</b>	<b>2</b>	<b>Air to Ground</b>	<b>172.8125 N</b>	<b>AIR GND 1</b>	<b>6</b>
Prepared By (Resource Unit Leader)		Approved By (Planning Sect. Ch.)		Date		Time	
Mac Decausmaker		Gary Risling		08/25/2007		2335	

DIVISION ASSIGNMENT LIST				1. Branch <b>Contingency</b>		2. Division/Group <b>HWY 33</b>	
3. Incident Name <b>Zaca Fire – Richardson Zone</b>				4. Operational Period Day Shift Date: 08/26/2007 Time: 0600 - 1800			
5. Operations Personnel							
Operations Chief Deputy Operations		<b>Geoff Wilford</b> <b>Dave McCandliss</b>		Division/Group Supervisor		<b>Rick Burroughs</b>	
Branch Director		<b>Valdo Calvert</b>		Air Attack Supervisor No.		<b>Russ Gripp</b>	
6. Resources Assigned This Period							
Strike Team/Task Force/ Resource Designator		Leader		Number Persons	Trans Needed	Drop Off PT/Time	Pick Up PT/Time
ENG3 ST 4632 C		Shawn Craig		27	N	ICP/ 0600	Per DIVS
ENG T/F Zaca 103		Brad Rushing Tim Ortegel (T)		23	N	ICP/ 0600	Per DIVS
ENG3 ST 1657 C		Mark Courson		27	N	ICP / 0600	Per DIVS
DOZ2 24hr Johnson (E-10178)		Tony Burford		1	N	ICP/ 0600	Per DIVS
LOWB Pacific Star (E-10185)		Scott Thornton		1	N	ICP/ 0600	Per DIVS
DOZ2 S@K (E-10014)		Kirk McKenney		1	N	ICP/ 0600	Per DIVS
LOWB S@K (E-10067)		Charles Smith		1	N	ICP/ 0600	Per DIVS
DOZB		Nick Perricelli		1	N	ICP/ 0600	Per DIVS
DOZB		Tyler Gilliam		1	N	ICP/ 0600	Per DIVS
EMTP		Richard Sheehan		1	N	ICP/ 0600	Per DIVS
EMTB		Steve Mann		1	N	ICP/ 0600	Per DIVS
FOBS		Mike Watt		1	N	ICP/ 0600	Per DIVS
FOBS		Len Nielson		1	N	ICP/ 0600	Per DIVS
7. Control Operations							
Support firing and suppression actions. Patrol Hwy. 33 for spots. Return to ICP at the end of Shift.							
8. Special Instructions-							
<b>Resource location on the incident will determine the correct command channel.</b>							
Return all 5 gallon burn mix fuel containers to Drop Points for backhaul, or return them to Supply at Richardson ICP.							
Backhaul all trash and refuse daily.							
Sites marked with blue plus red and white striped flagging together should be avoided.							
CAFS apparatus: avoid using foam on and adjacent to rock outcrops and rock monoliths.							
9. Division/Group Communication Summary							
Function	Frequency	System	Channel	Function	Frequency	System	Channel
<b>Command East</b>	<b>Rx 170.0125 N</b> <b>Tx 165.2500 N</b> <b>Tone 123.0</b>	<b>NIFC C-9</b>	<b>11</b>	<b>Tactical</b>	<b>R5-TAC-4</b>	<b>RX 173.9125 N</b> <b>TX 173.9125 N</b>	<b>3</b>
<b>Command West</b>	<b>Rx 166.6125 N</b> <b>Tx 168.4000 N</b>	<b>NIFC C-4</b>	<b>1</b>	Air to Ground	<b>172.8125 N</b>	<b>AIR GND 1</b>	<b>6</b>
Prepared By (Resource Unit Leader)			Approved By (Planning Sect. Ch.)		Date		Time
Tony Lewis(T)			Gary Risling		08/25/2007		2335

<b>DIVISION ASSIGNMENT LIST</b>				1. Branch <b>XXV</b>		2. Division/Group <b>LOOKOUT</b>		
3. Incident Name <b>Zaca Fire – Richardson Zone</b>				4. Operational Period Day Shift Date: 08/26/2007 Time: 0600 - 1800				
5. Operations Personnel								
Operations Chief Deputy Ops		<b>Geoff Wilford</b> <b>Dave McCandliss</b>		Division/Group Supervisor		<b>Larry Turman</b>		
Branch Director		<b>Greg Black</b>		Air Attack Supervisor No.		<b>Russ Gripp</b>		
6. Resources Assigned This Period								
Strike Team/Task Force/ Resource Designator		Leader		Number Persons	Trans Needed	Drop Off PT/Time	Pick Up PT/Time	
CRW1 Horseshoe Meadow		Joe Gonzales		20	N			
CRW1 AFE		Traci Butte		18	N			
CRW1 Fulton HS		Josh Acosta		22	N			
CRW1 Laguna IHC		Jim Houston		20	N			
CRW2 Guam 63		Victor Gutierrez		19	N			
ENG3 S/T 1658 C		Cliff Peay		27	N			
ENG3 S/T 9310 C		Dorian Cooley		22	N	Pine Spike/0800	ICP	
WT2 Bennett (E-10018)		Richard Paul		1	N	Pine Spike/0800	ICP	
WT2 Martin (E-10122)		Chris Martin		1	N			
WT2 Bennett (E-10016)		Sam Bennett		1	N			
WT2 Aqua 3		Karil Kaison		1	N	Pine Spike/0800	ICP	
7. Control Operations Complete line construction on fire perimeter. Begin mop up 50' into interior.								
8. Special Instructions Back haul all trash and burn mix containers.								
9. Division/Group Communication Summary								
Function	Frequency	System	Channel	Function	Frequency	System	Channel	
<b>Command</b>	<b>Rx 166.6125 N</b> <b>Tx 168.4000 N</b> <b>Tone 123.0</b>	<b>NIFC C-4</b>	<b>1</b>					
<b>Tactical</b>	<b>Rx 173.9875 N</b> <b>Tx 173.9875 N</b>	<b>R5-TAC 6</b>	<b>5</b>	Air to Ground	<b>172.8125 N</b>	<b>AIR GND</b> <b>1</b>	<b>6</b>	
Prepared By (Resource Unit Leader)			Approved By (Planning Sect. Ch.)		Date		Time	
Tony Lewis (T)			Gary Risling		08/25/2007		2346	
ICS 204								NFES 1328

DIVISION ASSIGNMENT LIST		1. Branch		2. Division/Group <b>Ozena Staging</b>			
3. Incident Name <b>Zaca Fire – Richardson Zone</b>		4. Operational Period Date: 08/26/2007 Time: <b>0600-1800</b>					
5. Operations Personnel							
Operations Chief	<b>Geoff Wilford</b>		Division/Group Supervisor				
Deputy Ops	<b>Dave McCandiss</b>						
Branch Director	<b>Valdo Calvert</b>		Air Attack Supervisor No.		<b>Russ Gripp</b>		
6. Resources Assigned This Period							
Strike Team/Task Force/ Resource Designator	Leader	Number Persons	Trans Needed	Drop Off PT/Time	Pick Up PT/Time		
WT2 Ventana Ranch	Dean Cordrey	1	N	ICP/0600	Per DIVS		
WT2 Santana's	Frank Svestica	1	N	ICP/0600	Per DIVS		
WT2 Charlie King	Bryan Ward	1	N	ICP/0600	Per DIVS		
WT2 Alans Water Truck	Alan Wharffs	1	N	ICP/0600	Per DIVS		
WT2 Pierce Fire	Ron Allison	1	N	ICP/0600	Per DIVS		
WT3 Sweetwater Rental Inc.	Gerhard Haas	1	N	ICP/0600	Per DIVS		
STEN (T)	David Frost	1	N	ICP/0600	Per DIVS		
STEN (T)	Vernon Alstot	1	N	ICP/0600	Per DIVS		
SOF2	Jim Mackensen	1	N	ICP/0600	Per DIVS		
SOF2 (T)	Brett Worthington	1	N	ICP/0600	Per DIVS		
7. Control Operations							
8. Special Instructions							
9. Division/Group Communication Summary							
Function	Frequency	System	Channel	Function	Frequency	System	Channel
<b>Command East</b>	<b>Rx 166.6125 N Tx 168.4000 N Tone 123.0</b>	<b>NIFC C-4</b>	<b>1</b>	<b>Command South</b>	<b>Rx 173.0375 N Tx 167.3250 N Tone 123.0</b>	<b>NIFC C-12</b>	<b>7</b>
<b>Command West</b>	<b>Rx 168.1000 N Tx 170.4500 N Tone 123.0</b>	<b>NIFC C-2 RPT</b>	<b>2</b>	<b>Air to Ground</b>	<b>172.8125 N</b>	<b>AIR GND 1</b>	<b>6</b>
Prepared By (Resource Unit Leader)		Approved By (Planning Sect. Ch.)		Date		Time	
Mac Decausmaker		Gary Risling		08/25/2007		2335	

ICS 204

NFES 1328



<b>DIVISION ASSIGNMENT LIST</b>				1. Branch <b>XXV</b>		2. Division/Group <b>LOOKOUT</b>	
3. Incident Name <b>Zaca Fire – Richardson Zone</b>				4. Operational Period Day Shift Date: 08/26/2007 Time: 0600 - 1800			
5. Operations Personnel							
Operations Chief Deputy Ops		<b>Geoff Wilford</b> <b>Dave McCandliss</b>		Division/Group Supervisor		<b>Larry Turman</b>	
Branch Director		<b>Greg Black</b>		Air Attack Supervisor No.		<b>Russ Gripp</b>	
6. Resources Assigned This Period							
Strike Team/Task Force/ Resource Designator		Leader		Number Persons	Trans Needed	Drop Off PT/Time	Pick Up PT/Time
CRW1 Horseshoe Meadow		Joe Gonzales		20	N		
CRW1 AFE		Traci Butte		18	N		
CRW1 Fulton HS		Josh Acosta		22	N		
CRW1 Laguna IHC		Jim Houston		20	N		
CRW2 Guam 63		Victor Gutierrez		19	N		
ENG3 S/T 1658 C		Cliff Peay		27	N		
ENG3 S/T 9310 C		Dorian Cooley		22	N	Pine Spike/0800	ICP
WT2 Bennett (E-10018)		Richard Paul		1	N	Pine Spike/0800	ICP
WT2 Martin (E-10122)		Chris Martin		1	N		
WT2 Bennett (E-10016)		Sam Bennett		1	N		
WT2 Aqua 3		Karil Kaison		1	N	Pine Spike/0800	ICP
7. Control Operations							
Complete line construction on fire perimeter. Begin mop up 50' into interior.							
8. Special Instructions							
Back haul all trash and burn mix containers.							
9. Division/Group Communication Summary							
Function	Frequency	System	Channel	Function	Frequency	System	Channel
<b>Command</b>	<b>Rx 166.6125 N</b> <b>Tx 168.4000 N</b> <b>Tone 123.0</b>	<b>NIFC C-4</b>	<b>1</b>				
<b>Tactical</b>	<b>Rx 173.9875 N</b> <b>Tx 173.9875 N</b>	<b>R5-TAC 6</b>	<b>5</b>	<b>Air to Ground</b>	<b>172.8125 N</b>	<b>AIR GND</b> <b>1</b>	<b>6</b>
Prepared By (Resource Unit Leader)		Approved By (Planning Sect. Ch.)		Date		Time	
Tony Lewis (T)		Gary Risling		08/25/2007		2346	
ICS 204		NFES 1328					

<b>DIVISION ASSIGNMENT LIST</b>				1. Branch <b>REHAB</b>		2. Division/Group <b>ROADS</b>	
3. Incident Name <b>Zaca Fire – Richardson Zone</b>				4. Operational Period Date: 08/26/2007                      Time: <b>0600-1800</b>			
5. Operations Personnel							
Operations Chief Deputy Ops		<b>Geoff Wilford</b> <b>Dave McCandliss</b>		Division/Group Supervisor		<b>Greg Gates</b>	
Branch Director		<b>Mike Shorrock</b>		Air Attack Supervisor No.		<b>Russ Gripp</b>	
6. Resources Assigned This Period							
Strike Team/Task Force/ Resource Designator		Leader	Number Persons	Trans Needed	Drop Off PT/Time		Pick Up PT/Time
WT1 Jardines (E-10117)		Jardines	1	N	ICP or as directed / 0600		Per DIVS
WT2 Dick Allen (E-10214)		Dick Allen	1	N	ICP or as directed / 0600		Per DIVS
WT2 Cool Mule (E-10218)		Rhonda Pope	1	N	ICP or as directed / 0600		Per DIVS
WT2 CNF WT2 (E-10263)		Randy Wagen	1	N	ICP or as directed / 0600		Per DIVS
WT2 Aqua Lady 24hr (E-10267)		Mona Mordoff	1	N	ICP or as directed / 0600		Per DIVS
WT2 Peterson Farms (E-10056)		Jack Hunt	1	N	ICP or as directed / 0600		Per DIVS
GRD Bennett Grader		Sam Bennett	1	N	ICP or as directed / 0600		Per DIVS
EMTB		Shawn McKenna	1	N	ICP or as directed / 0600		Per DIVS
7. Control Operations							
Maintain roads as directed by Branches.							
8. Special Instructions							
<ul style="list-style-type: none"> <li>• Please brief crews on hazards of working around heavy equipment.</li> <li>• Crews back haul all trash, fuel cans, cargo nets, swivels, and fire equipment not being used.</li> <li>• Identify Reha needs and debrief daily with Resource Advisor.</li> </ul> <p><b>Avoid cultural resource sites flagged with blue and red/white striping. Avoid Dozer operations within habitats and streams (within 300 feet with water; 100 feet without water). When unavoidable use minimum width and depth or cross in rocky areas.</b></p>							
9. Division/Group Communication Summary							
Function	Frequency	System	Channel	Function	Frequency	System	Channel
<b>Command East</b>	<b>Rx 166.6125 N</b> <b>Tx 168.4000 N</b> <b>Tone 123.0</b>	<b>NIFC C-4</b>	<b>1</b>	<b>Command South</b>	<b>Rx 173.0375 N</b> <b>Tx 167.3250 N</b> <b>Tone 123.0</b>	<b>NIFC C-12</b>	<b>7</b>
<b>Command West</b>	<b>Rx 168.1000 N</b> <b>Tx 170.4500 N</b> <b>Tone 123.0</b>	<b>NIFC C-2 RPT</b>	<b>2</b>	<b>Air to Ground</b>	<b>172.8125 N</b>	<b>AIR GND</b> <b>1</b>	<b>6</b>
Prepared By (Resource Unit Leader)			Approved By (Planning Sect. Ch.)		Date		Time
Mac DeCausmaker			Gary Risling		08/25/2007		2335

<b>DIVISION ASSIGNMENT LIST</b>				1. Branch <b>Contingency</b>		2. Division/Group <b>STRUCTURE</b>	
3. Incident Name <b>Zaca Fire – Richardson Zone</b>				4. Operational Period Date: 08/26/2007      Time: <b>0600-1800</b>			
5. Operations Personnel							
Operations Chief Deputy Ops		<b>Geoff Wilford</b> <b>Dave McCandliss</b>		Division/Group Supervisor		<b>Mark German, Peter Harris (T)</b>	
Branch Director		<b>Valdo Calvert</b>		Air Attack Supervisor No.		<b>Russ Gripp</b>	
6. Resources Assigned This Period							
Strike Team/Task Force/ Resource Designator		Leader	Number Persons	Trans Needed	Drop Off PT/Time	Pick Up PT/Time	
ENG3 S/T 9172C		Eric Johnson	16	N	ICP/0600	ICP	
ENG3 S/T 1538C		Larry Ryan	16	N	ICP/0600	ICP	
ENG T/F Task Force #1		Andy Dimizio	16	N	ICP/0600	ICP	
ENG3 T/F 6633C		Tim Gray	4	N	ICP/0600	ICP	
SFPS		Jeff Ohs	1	N	ICP/0600	ICP	
SOF2		Jim Mackensen	1	N	ICP/0600	ICP	
SOF2 (T)		Brett Worthington	1	N	ICP/0600	ICP	
7. Control Operations  Protect structures along Hwy 33 corridor.							
8. Special Instructions Crews return to ICP at end of shift. Backhaul all trash and refuse daily. Resource location will determine the correct Command Channel.							
9. Division/Group Communication Summary							
Function	Frequency	System	Channel	Function	Frequency	System	Channel
<b>Command East</b>	<b>Rx 166.6125 N</b> <b>Tx 168.4000 N</b> <b>Tone 123.0</b>	<b>NIFC C-4</b>	<b>1</b>	<b>Tactical</b>	<b>Rx 173.9625 N</b> <b>Tx 173.9625 N</b>	<b>R5-Tac-5</b>	<b>4</b>
<b>Command West</b>	<b>Rx 168.1000 N</b> <b>Tx 170.4500 N</b> <b>Tone 123.0</b>	<b>NIFC C-2 RPT</b>	<b>2</b>	<b>Air to Ground</b>	<b>172.8125 N</b>	<b>AIR GND</b> <b>1</b>	<b>6</b>
Prepared By (Resource Unit Leader)			Approved By (Planning Sect. Ch.)		Date		Time
McCaleb DeCausmaker			Gary Risling		08/25/2007		2335

INCIDENT RADIO COMMUNICATIONS PLAN <b>GROUP 13 / 15</b>			Incident Name <b>ZACA RICHARDSON ZONE</b>				Date/Time Prepared <b>AUG 25, 2007 21:00</b>			Operational Period Date/Time <b>AUGUST 26, 2007 0600 to 1800</b>	
Ch #	Function	Channel Name/Trunked Radio System Talkgroup	Assignment	RX Freq N or W	RX Tone	TX Freq N or W	Tx Tone	Mode	Remarks		
1	COMMAND	NIFC C-4	BRANCH XXV	166.6125 N		168.4000 N	123.0	A	NORTHEAST SIDE CUYAMA PK TONE		
2	COMMAND	NIFC C-2	BRANCH XXIII	168.1000 N		170.4500 N	123.0	A	WEST SIDE McPherson Pk		
3	TACTICAL	R5-TAC-4	DIV AA/BB/CC/DD/SOUTH FF	173.9125 N		173.9125 N		A			
4	TACTICAL	R5-TAC-5	CONTIGENCY GROUP	173.9625 N		173.9625 N		A	STRUCTURE GRP & CAFS GRP & HWY 33 GRP		
5	TACTICAL	R5-TAC-6	DIV EE NORTH FF LOOKOUT GRP	173.9875 N		173.9875 N		A			
6	AIR GROUND 1	AIR GND 1	Richardson Zone	172.8125 N		172.8125 N		A			
7	COMMAND	NIFC C-12	BRANCH XXVII	173.0375 N		167.3250N	123.0	A	SOUTHEAST SIDE MONTE ARIDO PEAK		
8	TACTICAL	TAC 1	REHAB GROUP	168.0500 N		168.0500 N		A	CAL FIRE GROUP 10 & GROUP 11		
9	TACTICAL	BURN TAC	FIRING OPS	172.2750 N		172.2750 N		A	FIRING OPS		
10	AIR GROUND BURN	BURN A/G	FIRING OPS	172.6125 N		172.6125 N		A	FIRING OPS		
11	COMMAND	NIFC C-9	BRANCH XXVII	170.0125 N		165.2500 N	123.0	A	EAST SIDE REYES PEAK		
12											
13	EMS TAC	CALCORD	ALL DIVISIONS	156.0750 W		156.0750 W		A	As needed.		
14	EMERGENCY	AIR GUARD	ALL DIVISIONS	168.6250 N		168.6250 N	110.9	A	Urgent Aircraft Contact (14CH.HT)		
15	EMS TAC	CALCORD	ALL DIVISIONS	156.0750 W		156.0750 W		A	As needed.		
16	EMERGENCY	AIR GUARD	ALL DIVISIONS	168.6250 N		168.6250 N	110.9	A	Urgent Aircraft Contact (16CH.HT)		
5. Prepared by (Communications Unit) ICS 205 - 2007H Kody Kerwin ,COML					KODY KERWIN						

<b>MEDICAL PLAN</b>	1. INCIDENT NAME	2. DATE PREPARED	3. TIME PREPARED	4. OPERATIONAL PERIOD
	<b>ZACA FIRE</b> Richardson Zone	8/25/07	2000 hrs	8/26/07 Day 0600 hrs - 1800 hrs

5. INCIDENT MEDICAL AID STATIONS			
MEDICAL AID STATIONS	LOCATION	PARAMEDICS	
		YES	NO
Richardson ICP	New Cuyama- Frontline Medical	XX	
Ozena Spike Camp	Ozena Camp- FS fire station ; Hwy 33	XX	
Line EMT/EMTP's	Divisions where assigned	XX	XX

6. TRANSPORTATION				
NAME	ADDRESS	PHONE	PARAMEDICS	
			YES	NO
Lifeline Medic 504, ALS (Ground)	Ozena Camp- FS station ; Hwy 33	661-766-2192	XX	
SBC Medic 41; ALS(Ground)	SBC Sta#41- New Cuyama(in camp emergency)	911 805-692-5723	XX	
SBC -H308; ALS, Hoist, Night Vision (Air)	Rancho Helibase(Day), Gibraltar Dam.(Night)	805-967-6832 805-692-5723	XX	
Cal Star 7(PVT); ALS (Air)	Santa Maria Airport	805-546-1915	XX	
VNC - Air Squad 9; ALS, Hoist, Night Vision(Air)	Camarillo Airport	805-388-4294	XX	
KRN -H408; BLS, Hoist, Night Vision(Air)	Keene (KRN County)	661-324-6551	XX	

7. HOSPITALS								
NAME	ADDRESS	TRAVEL TIME		PHONE	HELIPAD		BURN CENTER	
		AIR	GRND		YES	NO	YES	NO
<b>Marian Medical Center</b>	1400 E Church , Santa Maria N 34 57.03/ W 120 24.42	35 min	1.5hrs	805-739-3200	XX			XX
<b>Kern Medical Center(Trauma) (KRN)</b>	1830 Flower St., Bakersfield N 35 23.23 / W 118 58.05	35 min	1.5 hrs	661-326-2667	XX			XX
<b>Ventura County Medical Center (VNC)</b>	3291 Loma Vista, Ventura N 34 16...574/ W 119 15.085	50 min	2 hrs	805-652-6165	XX			XX
<b>Sherman Oaks Hospital</b>	4929 Van Nuys Blvd, Sherman Oaks N 34 09.563 / W 118 26.866	1.5 hrs	3 hrs	818-907-4580	XX		XX	

8. MEDICAL EMERGENCY PROCEDURES	
<p><b>LINE EMERGENCY:</b> Crew Supervisor to contact Division Supervisor with patient complaint/condition and location.</p> <ul style="list-style-type: none"> <li>Division Supervisor contacts: <ol style="list-style-type: none"> <li>Line EMT at nearest Drop Point</li> <li>Communications Unit</li> </ol> </li> <li>Communications Unit contacts: <ol style="list-style-type: none"> <li>Medical Unit</li> <li>Heli-base for Medical AIR EVAC Flight</li> <li>Operations</li> <li>Safety</li> </ol> </li> <li>Division Supervisor will run medical emergency on command channel</li> <li>Communication Unit will clear command channel for emergency traffic</li> <li>Medical Unit will: <ol style="list-style-type: none"> <li>Dispatch ground ambulance to nearest drop-point for ground transport only.</li> <li>Or after patient pickup, dispatch ambulance to Heli-base for Medical AIR EVAC Flight if needed</li> <li>Notify receiving hospital of injury status.</li> </ol> </li> </ul> <p><b>CAMP EMERGENCY:</b> Contact Medical Unit with patient complaint/condition and location. Medical Staff will respond to stabilize incident:</p> <ul style="list-style-type: none"> <li>Medical Unit contacts: <ol style="list-style-type: none"> <li>Communications</li> <li>Safety</li> <li>Logistics</li> <li>Operations</li> <li>Crew Supervisor</li> </ol> </li> </ul>	<p style="text-align: center;"><b><u>INJURY REPORTING PROCEDURES</u></b></p> <p><b>NATURE OF INJURY</b> _____</p> <p><b>LOCATION OF PATIENT</b> _____</p> <p><b>TRANSPORTATION REQUESTED BY: AIR</b> ___ <b>GROUND</b> ___</p> <p><b>POINT OF PICKUP</b> _____</p> <p><b>LAT</b> _____ <b>LONG</b> _____</p> <p><b>PATIENT UNIT ID</b> _____</p> <p style="text-align: center;"><small>REMINDER: DO NOT GIVE PT NAME OVER RADIO</small></p> <p><b>IS A EMT WITH PATIENT: YES</b> _____ <b>NO</b> _____</p> <p><b>AGE</b> _____</p> <p><b>SEX: MALE</b> _____ <b>FEMALE</b> _____</p> <p><b>ALL EMERGENCIES---Secure the area and identify witnesses for later investigation. Keep an accurate log of events.</b></p>

<b>ICS 206 8-78</b>	9. PREPARED BY (MEDICAL UNIT LEADER) Michael Clemens / MEDL	10. REVIEWED BY (SAFETY OFFICER)
---------------------	--	----------------------------------

<b>UNIT LOG</b>	1. Incident Name	2. Date Prepared	3. Time Prepared
4. Unit Name/Designators	5. Unit Leader (Name and Position)		6. Operational Period
7. Personnel Roster Assigned			
Name	ICS Position	Home Base	
8. Activity Log			
Time	Major Events		
9. Prepared by (Name and Position)			

**INCIDENT RISK ANALYSIS (ICS 215a)**

<b>DIV</b>	<b>HAZARDOUS ACTIONS / CONDITIONS</b>	<b>MITIGATIONS / WARNINGS / REMEDIES</b>
AA,BB CC,DD, EE, NorthFF  SouthFF GG, HH, Rehab	<b>TERRAIN</b>	<ul style="list-style-type: none"> <li>Scout all areas for extremely steep terrain.</li> <li>Watch for loose ground around cliff edges.</li> <li><b>FOCUS FOCUS FOCUS</b></li> <li>Division DD - Falling rocks, Scout your area</li> </ul>
CC,DD, EE, North FF South FF GG, HH Rehab	<b>DRIVING HAZARDS</b>	<ul style="list-style-type: none"> <li>Drive defensively! Expect the unexpected around every curve.</li> <li>Drive with headlights on; Use Reds in dense smoke, before backing use backers whenever available.</li> <li>Increase following distances on dusty roads</li> <li>Narrow, winding one lane roads, use traffic control when needed.</li> <li>Continue road guards during burn outs.</li> <li>Utilize watertenders to mitigate dust issues on roads.</li> <li>Private vehicles tend to drive at high rates of speed on the hiways in this area. <b>HEADS UP</b></li> </ul>
AA,BB, CC, DD,EE, North FF South FF GG, HH	<b>FIRE BEHAVIOR</b>	<ul style="list-style-type: none"> <li>Monitor current weather conditions and forecasts. Make sure all personnel receive thorough briefings every shift.</li> <li>Maintain adequate escape routes and safety zones. Advise all personnel if these are compromised or changed. Set trigger points when appropriate.</li> <li>Adhere to 10 Std Orders, mitigate 18 situations. Maintain Situational Awareness.</li> <li>Live fuel moistures are rating from 30% to 40%, green will burn. <b>MONITOR</b></li> </ul>
<b>ALL</b>	<b>FATIGUE</b>	<ul style="list-style-type: none"> <li>Maintain 2:1 work/rest ratio, If more hours off are needed, advise Branch and schedule for a staggered start time</li> </ul>
<b>ALL</b>	<b>HYDRATION</b>	<ul style="list-style-type: none"> <li>Drinking water before, during and after shifts, up to 1.5 gal. per shift.</li> <li>Weather is calling for very hot and extremely dry. <b>DRINK DRINK DRINK</b></li> </ul>
Rehab	<b>Handline, Road Work, and Helispot rehab.</b>	<ul style="list-style-type: none"> <li>Full PPE required by all Rehab personnel within the fire perimeter. Nomex pants, shirt, 8" high boots with non slip soles, Helmets and fire Shelters.</li> <li>Notify Division Supervisor when entering into a Division for recon or work.</li> </ul>
AA, BB, CC, DD, EE, North FF South FF	<b>LINE CONSTRUCTION</b>	<ul style="list-style-type: none"> <li>Conduct thorough briefing for all personnel (inside rear cover IRPG).</li> <li>Steep ground.</li> <li>Ensure LCES in place prior to engagement (IRPG p. 6).</li> <li>Adhere to 10 Std. Orders, mitigate 18 Situations.</li> <li>Establish adequate safety zones (IRPG p.7) and escape routes</li> <li>Anchor points have to be established prior to engagement in this topography!!!</li> </ul>
North FF South FF	<b>BURN OUTS</b>	<ul style="list-style-type: none"> <li>Post lookouts for rolling material, and spots</li> <li>Situational Awareness at all times</li> <li>Constant communication with adjoining resources</li> <li>Don't out pace your holding capabilities.</li> </ul>
<b>ALL</b>	<b>FOOT TRAVEL</b>	<ul style="list-style-type: none"> <li>In steep and rocky terrain, watch footing and maintain proper spacing. Watch for over-head hazards. Treat "hot spots" on your feet before they become blisters. Maintain downhill tool placement</li> </ul>
CC, DD, EE, North FF South FF GG, HH	<b>MOP UP</b>	<ul style="list-style-type: none"> <li>Conduct thorough briefing for all personnel (inside rear cover IRPG).</li> <li>Use all required PPE, <b>MANDATORY</b> eye protection.</li> <li>Maintain proper spacing and overhead clearance.</li> <li>Be alert for stump holes and root cavities.</li> <li>Minimize exposure to smoke, and rotate personnel into clean air when practical.</li> <li>Evaluate unburned islands/Increase situational awareness.</li> </ul>
North FF South FF	<b>STRUCTURE PROTECTION &amp; HAZMAT ISSUES</b>	<ul style="list-style-type: none"> <li>Conduct thorough briefing for all personnel (inside rear cover IRPG).</li> <li>Utilize Structure Assessment Checklist (IRPG p.14).</li> <li>Follow Structure Protection Guidelines (IRPG p. 16).</li> <li>Utilize hazmat IC Checklist (IRPG p. 26). Call Comm fro Hazmat Support</li> </ul>
<b>ALL</b>	<b>MEDICAL EMERGENCIES</b>	<ul style="list-style-type: none"> <li>Assign personnel with Advanced Life Support capability on the line.</li> <li>Due to extreme driving distances Medical helicopters will be used for immediate evacuation.</li> <li>Supervisors insure that personnel with severe reaction to bee sting,</li> </ul>
<b>ALL</b>	<b>SAFETY ZONES</b>	<ul style="list-style-type: none"> <li>Follow safety zone guidelines (IRPG p. 7)</li> <li>Carefully evaluate burned areas before designation as safety zones due to <b>EXTREME FIRE BEHAVIOR</b>.</li> <li>When safety zones are distant from work site, set trigger points to allowing personnel to reach them in a timely manner.</li> </ul>
South FF	<b>NATURAL GAS LINE (HIWAY 33 CORRIDOR)</b>	<ul style="list-style-type: none"> <li>Ensure all resources know the location of the gas line.</li> <li>Dozers need to utilize extreme caution working in areas with the gas line.</li> <li>Flag and avoid.</li> </ul>
Incident Name Zaca Incident ICS 215a	<b>DATE PREPARED:</b> August 25, 2007	OPERATIONAL PERIOD <b>8/26/07 Day Shift</b>  Prepared by L. Szczepanik
	<b>TIME PREPARED: 1800 HOURS</b>	

# FIRE BEHAVIOR FORECAST

FORECAST NUMBER: 31	TYPE OF FIRE: WILDFIRE
FIRE NAME: ZACA – Richardson Zone	OPERATIONAL PERIOD: Sunday 8/26/2007 Day Shift
DATE ISSUED: 8/25/07	TIME ISSUED: 2000h
UNIT: SANTA BARBARA COUNTY /LOS PADRES NF	SIGNED: <i>Isl Kelly Martin</i>

**MIN RH:** 15 - 23% - **HIGHER RH'S THAN YESTERDAY**  
**MAX TEMP:** 84 - 89 Ridgetops, higher in the valley bottoms **LOWER THAN YESTERDAY**  
**WINDS (20 FT):** SSE 6-12 becoming WNW 6-12 **GENERAL WINDS SWITCHING DIRECTIONS**

**GENERAL: PARTLY CLOUDY SKIES WILL KEEP TEMPERATURES AND RH'S MODERATED. 20% CHANCE OF THUNDERSTORMS. MONITOR YOUR PART OF THE FIRE FOR CHANGING WIND DIRECTIONS.** Fuels are still very receptive to spots. Fire that gets established in continuous vegetation will make small runs when slope and fuels are aligned especially in the afternoon on south and west aspects. This will occur when RH's drop below 25%.

## **Branch XXIII:**

**Division AA/BB** – Diurnal winds will dominate early but will become more influenced by general winds from the WNW by afternoon. This wind will enhance diurnal winds as it funnels up the Sisqouc River drainage. Fortunately, this flow is back into the fire. Slope driven runs are still likely in patches of unburned vegetation especially in the late afternoon. Fuels in the lower third of the drainage bottom are becoming sparse and discontinuous and less susceptible to fire spread.

## **Branch XXV**

**Division CC/DD/EE** – Areas of unburned vegetation and areas that do not have CLEAN black have the potential to flare-up. Areas where fire has burned the understory fine fuels are less prone to reigniting to cause flare-ups that could cross the line. Fire spread will be dictated by general winds from the south/southwest mid day switching the to WNW by mid-afternoon reducing potential for spot fires to ignite on the north side of the line.

**Division FF North:** A spot fire and slop-over have persisted in this area over the last 2 days. SSW general winds will prevail during the morning and early afternoon hours. General winds will switch directions and become more westerly/northwesterly. This will reduce potential for spot fires across the line. History of these winds has caused erratic and unpredictable winds in the Brubaker Canyon area due to converging general winds with upcanyon winds from Cuyama drainage..

## **Branch XXVII:**

**Division FF South:** The area of greatest concern today will be the green islands located next HWY 33 as you get closer to DP 111. General winds will have a strong influence and funnel up side canyons. Most of the vegetation from the interior to the dry wash has burned clean from Ozena Spike north towards Brubaker Canyon. This will reduce fire behavior considerably unless the fire gets established in pockets of unburned vegetation.

**Division GG** – WNW winds should be felt along the main fireline beginning around 1500h. Mop-up and patrol along both this division has limited the potential for flare-ups near the line. Flare-ups are still possible interior where large islands of unburned vegetation remain.

**AIR OPERATIONS:** No significant impacts are expected.

## **SAFETY**

- ✓ **BASE ALL ACTIONS ON CURRENT AND EXPECTED FIRE BEHAVIOR** – EXPECT FIRE BEHAVIOR TO TRANSITION TO EXTREME WHEN HUMIDITIES BEGIN TO REACH 12% RELATIVE HUMIDITY AND LOWER – ESPECIALLY WHEN THEY REACH SINGLE DIGITS
- ✓ **FIELD OBSERVATIONS EVERY HALF HOUR WILL BE ABLE TO DETECT LOWERING TRENDS**



## ***Incident Weather Forecast***

**FORECAST NO:** 19 D

**NAME OF INCIDENT:** Zaca 2 - Richardson Zone

**PREDICTION FOR:** Sunday – Day Shift

**UNIT:** LPF

**SHIFT DATE:** Aug 26, 2007

**SIGNED:**

**TIME AND DATE** 1900 PDT Saturday

**FORECAST ISSUED:** August 25, 2007

**Cindy Bean**  
**Incident Meteorologist**  
**Zaca 2**

---

### **WEATHER DISCUSSION:**

Moisture from the remnants of Hurricane Dean will be over the fire area today. This will bring some mid and high level clouds to the area...along with a slight chance of showers and thunderstorms over the fire area as well as to the east over Ventura County. Warmer and drier conditions will return Tuesday through Thursday.

---

### **WEATHER FORECAST:**

**WEATHER:** Partly cloudy. A slight chance of showers and thunderstorms in the afternoon and early evening.

**LAL:** 2

**MAX TEMPS:**

**Ridgetops/Upper Slopes:** 84 – 89

**Lower Slopes/Drainage:** 89 – 92

**MIN HUMIDITY:** 15-23%

**20 FT WINDS:**

**RIDGETOP -** 0600-1000 PDT...Northeast to Southeast 5-10 mph.  
1000-1500 PDT...Southeast to South 6-12 mph.  
1500-1900 PDT...West to Northwest 6-13 mph.

**SLOPE/VALLEY -** Till 0900 PDT.....East or Downslope/Downvalley 3-6 mph.  
0900-1900 PDT...Upslope/upvalley 6-12 mph with gusts to 20 mph.  
Except in the Cuyama Valley along highway 33...southerly flow aloft may overpower the normal upvalley flow.  
Thunderstorms could bring strong and erratic winds.

**MIXING HEIGHT:** Less than 6000 feet msl in the morning...increasing to near 12,000 ft msl in the afternoon.

**TRANSPORT WIND:** Southwest 7-10 mph...becoming northwest 5 mph late afternoon.

---

### **Sunday Night:**

Partly cloudy. Lows 62-68 ridges, 54-59 valleys. Max Relative Humidity 25-35% ridges...35-40% lower slopes and drainages. Ridge Winds...North to Northeast 5-10 mph. Slope/Drainage winds east or downslope/downcanyon 2-5 mph.

---

**Monday:** Partly cloudy. Highs 84-89 upper slopes/ridges...92-96 lower slopes/valleys. Min RH 12-22%. Ridgetop winds southwest to west 6-12 mph. Slope/drainage winds upslope/upvalley 5-12 mph with gusts to 20 mph.

---

**Tuesday:** Clear. Highs 85-92 upper slopes/ridges...94-100 lower slopes/valleys. Lows 60-67 ridges...54-60 lower slopes/valleys. Min RH 8-15%. Max RH 30-40%. Ridgetop winds southwest to west 5-12 mph. Typical diurnal slope/valley winds.

**Wednesday and Thursday:** Clear. Highs 89-94 ridges...95-102 lower slopes/valleys. Lows 64-70 ridges...55-62 lower slopes/valleys. Min RH 5-12%. Max RH 25-35%. Ridge winds southwest to west 5-12 mph. Typical diurnal slope/valley winds.

MAIN ENTRANCE →

HWY 166

# ZACA II BASE CAMP



SECURITY  
LOST/FOUND

SLEEPING  
AREA

PLANS  
MEETING

SITUATION

CHECK IN  
DEMOB

SAFETY

OPERATIONS

MESS  
HALL

KITCHEN

DAY  
SLEEPING  
MSU'S

GIS COPY

FINN  
PERSONNEL  
TIME

RESOURCE  
DOC

PLANS

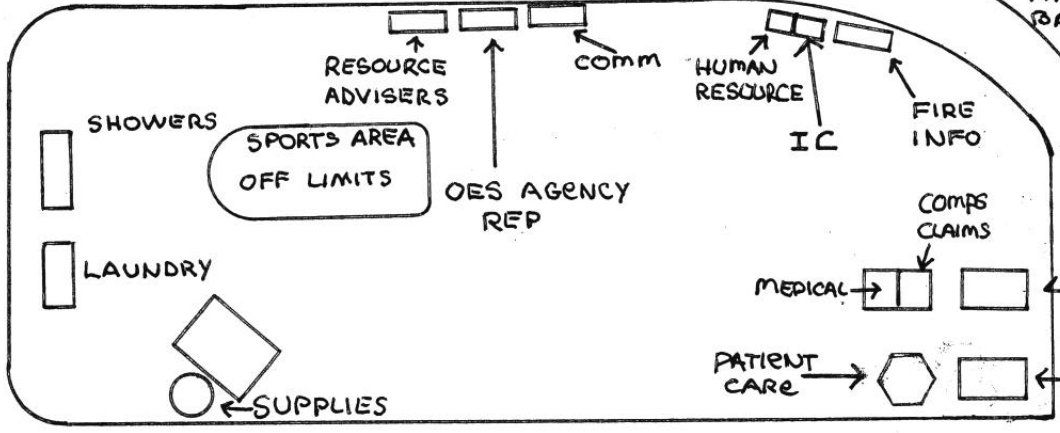
LOGS

FACILITIES  
BASE CAMP

TRAINING  
SPECIALIST

LUNCHES  
WATER/ICE

GROUND  
Support



ENTRANCE →



ORDERING

FRONT LINE  
MEDICAL

EXIT



FUEL DEPOT

N 34° 56' 48.0"  
W 119° 41' 05.4"

FACILITIES MAP  
NOT TO SCALE



YURT TENT

JLP 8-12-07



## Human Resource Message

Zaca II 082507

*Thought for the day....*

# Respect

re · spect rɪ'spɛkt

...to show regard or consideration for; to hold in esteem or honor; to refrain from intruding upon or interfering with; to relate or have reference to...

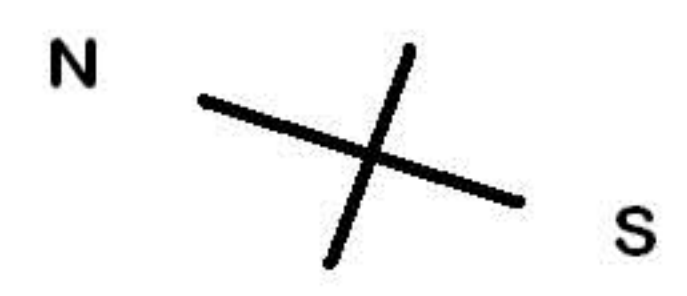
**Treat all others with dignity and respect!**

**Incident Human Resource Specialist is: Diane Simpson**

**Location: Trailer next to Check-In/Demob**

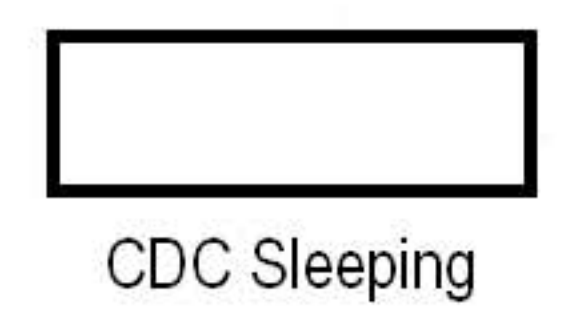
**Phone: 661-766-2979 or 618-534-2111**

<b>DIVISION ASSIGNMENT LIST</b>				1. Branch <b>Contingency</b>		2. Division/Group <b>Hwy 33</b>	
3. Incident Name <b>Zaca Fire – Richardson Zone</b>				4. Operational Period Day Shift Date: 08/26/2007 Time: 0600 - 1800			
5. Operations Personnel							
Operations Chief		<b>Geoff Wilford</b>		Division/Group Supervisor		<b>Mark German</b>	
Branch Director		<b>Valdo Calvert</b>		Air Attack Supervisor No.		<b>Russ Gripp</b>	
6. Resources Assigned This Period							
Strike Team/Task Force/ Resource Designator	Leader	Number Persons	Trans Needed	Drop Off PT/Time	Pick Up PT/Time		
<b>ENG3 ST 4632 C</b>	Shawn Craig	27	N	Ozena / 0700	Per DIVS		
<b>ENG3 Task Force 1521C</b>	Andy Dimizio	26	N	Ozena / 0700	Per DIVS		
ENG3 LPF E72	Brian Bridgen	5	N	Ozena / 0700	Per DIVS		
ENG3 CNF E38	Reno Renteria	5	N	Ozena / 0700	Per DIVS		
DOZ2 24hr Gratzl (E-10153)	Justin Rodriguez	1	N	Ozena / 0700	Per DIVS		
LOWB Brown (E-10154)	Don Teter	1	N	Ozena / 0700	Per DIVS		
DOZ2 24hr Johnson (E-10178)	Tony Burford	1	N	Ozena / 0700	Per DIVS		
LOWB Pacific Star (E-10185)	Scott Thorton	1	N	Ozena / 0700	Per DIVS		
DOZ2 S@K (E-10014)	Kirk McKenney	1	N	Ozena / 0700	Per DIVS		
LOWB S@K (E-10067)	Charles Smith	1	N	Ozena / 0700	Per DIVS		
WT2 Ventana Ranch	Den Cordrey	1	N	Ozena / 0700	Per DIVS		
WT2 24hr. Schlitz	Frank Schlitz	1	N	Ozena / 0700	Per DIVS		
DOZB	Nick Perricelli	1	N	Ozena / 0700	Per DIVS		
DOZB	Tyler Gilliam	1	N	Ozena / 0700	Per DIVS		
EMTB	Steve Mann	1	N	Ozena / 0700	Per DIVS		
7. Control Operations  Support firing and fire attack operations as needed.							
8. Special Instructions Return all 5 gallon burn mix fuel containers to Drop Points for backhaul, or return them to Supply at Richardson ICP. Backhaul all trash and refuse daily. Sites marked with blue plus red and white striped flagging together should be avoided. CAFS apparatus: avoid using foam on and adjacent to rock outcrops and rock monoliths.							
9. Division/Group Communication Summary							
Function	Frequency	System	Channel	Function	Frequency	System	Channel
<b>Command</b>	<b>Rx 166.6125 N Tx 168.4000 N Tone 123.0</b>	<b>NIFC C-4</b>	<b>1</b>				
<b>Tactical</b>	<b>173.9625 N</b>	<b>R5-TAC-5</b>	<b>4</b>	Air to Ground	<b>172.8125 N</b>	<b>AIR GND 1</b>	<b>6</b>
Prepared By (Resource Unit Leader) Tony Lewis (T)		Approved By (Planning Sect. Ch.) Gary Montgomery		Date 08/26/2007		Time 2250	




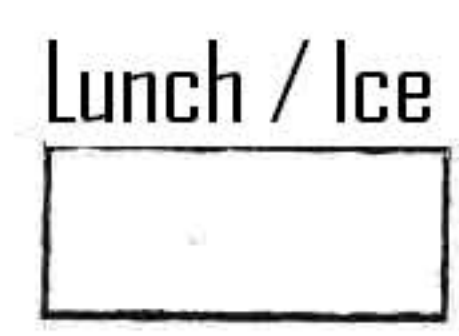


# OZENA SPIKE CAMP

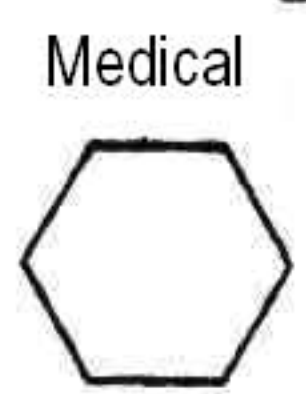

8-18-07




Sleeping Area



Parking



Dining Area



Facilities Map  
Not to Scale  
8-18-07

EXIT

ENTRANCE

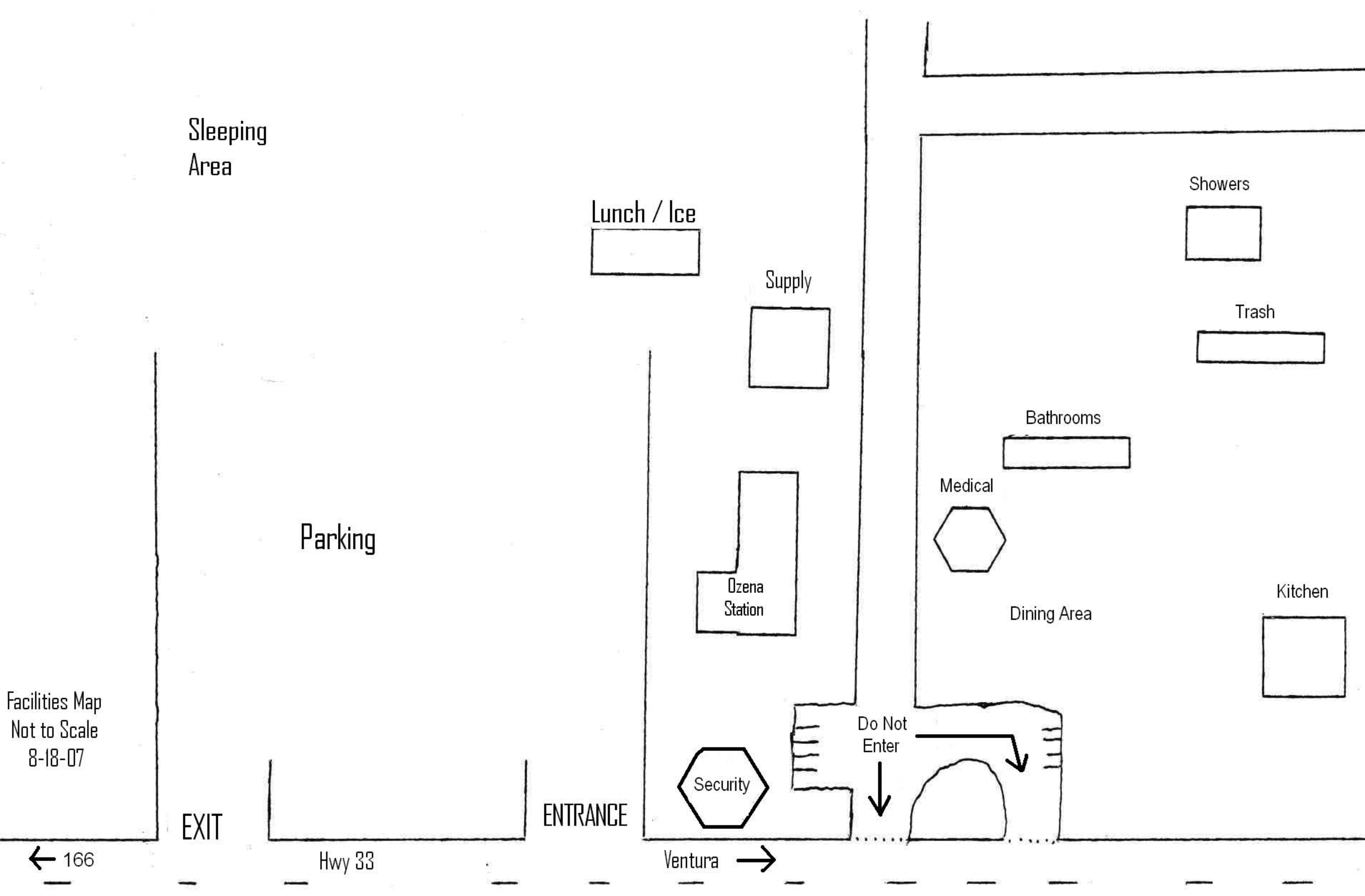



Do Not Enter

← 166

Hwy 33

Ventura →





# TRAINING

AUGUST 25, 2007

RICHARDSON CAMP TRAINING SPECIALIST  
PHONE: (661) 295-0638

Items needed to be a trainee:

- Attend the required ICS training class(es)
- Be qualified in prerequisite ICS positions if required
- Possess a task book initiated by your agency
- Possess a current "red card" indicating trainee status
- Arrange for a trainer qualified in the position you are learning

Check in with the training specialist as soon as possible to begin the documentation of your training.

Ozena Spike trainees check with Ozena Spike Camp Manager for blank trainee documents

TO SANTA MARIA  
ROCKFRONT  
OHV

ZACA II



HWY 166

To Bakersfield

COTTONWOOD CYN

Bates Cyn  
Rd

Perkins Rd.

Foothill Road

BEL

Kirschenman  
Road

Cuyama River

QUATAL

W BURGESS CYN

APACHE CYN

SIERRA MADRE RD

PINE SPIKE  
CAMP

FRWS-2

Buckhorn Rd

DRY CYN

Cuyama River

Hurricane  
Spike Camp

DP 100

DP 101

DP-102

DP-130

DP 103

DP-104

DP 106

OZENA

DP 110

HWY 33

Buckhorn Rd

*Zaca  
Fire*

Ozena Spike  
Camp

Don Victor  
Jeep Trail

H-202

DP 112

Potrero Seco

PINE MTN  
INN

DP 111

TO OJAI

TRANSPORTATION  
MAP

NOT TO SCALE

July 20, 2007

DROP POINT



RICHARDSON  
ICP



HELIBASE  
CAMP



Water Source



DP-113

THREE  
SISTERS

HILDRETH PEAK

OLD MAN MTN

**California Interagency Incident Management Team 1**

**ZACA FIRE**

**CAMP PHONE NUMBERS**

<b>IC</b>	<b>661-766-2026</b>	<b>DEMOB</b>	<b>800-941-6783</b>
<b>OPERATIONS</b>	<b>661-766-2781</b>	<b>DEMOB FAX</b>	<b>661-766-2718</b>
<b>SAFETY</b>	<b>661-766-2789</b>	<b>FINANCE</b>	<b>661-766-2027</b>
<b>LOGISTICS</b>	<b>661-766-2760</b>	<b>PERSONNEL TIME</b>	<b>661-766-2182</b>
<b>ORDERING</b>	<b>661-766-2648</b>	<b>FINANCE FAX</b>	<b>661-766-2186</b>
<b>SUPPLY</b>	<b>661-766-2617</b>	<b>COST</b>	<b>661-766-2594</b>
<b>SUPPLY FAX</b>	<b>661-766-2627</b>	<b>PROCUREMENT / EQTR</b>	<b>661-766-2181</b>
<b>PLANS</b>	<b>661-766-2726</b>	<b>TRAINING</b>	<b>661-766-2743</b>
<b>PIO</b>	<b>661-766-2906 / 661-766-2908</b>	<b>MEDICAL</b>	<b>661-766-2904</b>
<b>HR</b>	<b>661-766-2979</b>	<b>OES</b>	<b>661-766-2814</b>
<b>LAW ENFORCEMENT</b>	<b>661-766-2863</b>	<b>COMMUNICATIONS</b>	<b>661-766-2172</b>
<b>COMP/CLAIMS</b>	<b>661-766-2730</b>	<b>COMMUNICATIONS / RADIOS</b>	<b>661-766-2192</b>
<b>MOTEL</b>	<b>661-766-2613</b>	<b>MICHELLES COPY</b>	<b>661-766-2030</b>
<b>R&amp;D</b>	<b>1-800-941-6799</b>	<b>GROUND SUPPORT</b>	<b>1-866-567-6177</b>
<b>SB COUNTY SO</b>	<b>805-689-6128</b>	<b>GISS</b>	<b>916-591-9032</b>

**Individual Phone Numbers**

<b>Mnemonic</b>	<b>Name</b>	<b>Home Unit</b>	<b>Cell Phone</b>
<b>ICT1</b>	Rich Hawkins	CA-CNF	619-548-3734
<b>DPIC (T)</b>	Ranger Dorn	CA-VNC	805-377-5425
<b>DPIC</b>	Jerry McGowan	CA-STF	209-768-9682
<b>PIO1</b>	Chuck Dickson	CA-KRN	661-330-0152
<b>SOF1</b>	Jennifer Boyd	CA-ENF	530-306-1636
<b>SOF2</b>	Linda Szczepanik	CA-GRV	530-919-4650
<b>FSC1</b>	Laurie Beck	CA-GRV	530-333-5681
<b>FSC1</b>	Robin Ekman	CA-SMF	559-903-7186
<b>LSC1</b>	Dan Turner	CA-GRV	949-812-8753
<b>FACL</b>	Tim Gardner	CA-ALH	916-591-9019
<b>ORDM</b>	Jeff Carter	CA-VNC	310-749-2406
<b>ORDM</b>	Teresa Boese	CA-KNF	530-398-4257
<b>GSUL</b>	Dave Trussell	CA-GRV	949-812-8539
<b>SPUL</b>	Dennis Boslaugh	CA-LPF	805-895-4909
<b>MEDL</b>	Matt Lipson	CA-SLO	949-812-8698
<b>TNSP</b>	Bill Reynolds	CA-VNC	805-218-4406
<b>FDUL</b>	Ricky Washington	CA-LAC	949-812-8695
<b>COML</b>	Kody Kerwin	CA-CON	949-812-8755
<b>PSC1</b>	Gary Montgomery	CA-LPF	805-878-4338
<b>PSC1(M)</b>	Gary Risling	CA-HIA	707-499-4463
<b>FBAN</b>	Kelly Martin	CA-YNP	209-742-3391
<b>RESL</b>	Melody Fountain	CA-LPF	805-720-5685
<b>RESL</b>	John Roberts	CA-COR	956-712-2432
<b>CTSP/Web</b>	Jim Ott	CA-GRV	530-680-5635
<b>OSC1</b>	Geoff Wilford	CA-KRN	661-330-0198
<b>OSC1</b>	Rich Olson	CA-KRN	661-304-2198
<b>OSC1(M)</b>	Ron Bollier	CA-SQF	661-301-8156
<b>AOBD</b>	Kent Haskins	CA-KRN	661-330-0133
<b>ATGS</b>	Russ Gripp	CA-KNF	530-598-4172
<b>ASGS</b>	Jason Nava	CA-KRN	661-805-4750
<b>OPBD</b>	Greg Black	CA-KRN	661-342-7143
<b>OPBD</b>	Mark von Tillow	CA-LPF	805-895-6871
<b>DIVS</b>	Val Lynch	CA-KRN	661-487-2686
<b>DIVS</b>	John Flores	CA-ANF	626-388-7623
<b>DIVS</b>	Larry Turman	CA-LNF	530-945-8196



## CIIMT 1 - Team CELL Phone List

<b>Name</b>	<b>Function</b>	<b>Cell Phone</b>
Beck, Laurie	Finance Chief	310-749-2413
Bierce, Pam	Information	909-553-2876
Black, Greg	Operations	661-342-7143
Boese, Teresa	Ordering	530-398-4257
Bollier, Ron	Operations	661-301-8156
Bouslaugh, Dennis	Supply	805-895-4909
Boyd, Jennifer	Safety	530-305-3665
Buel, Julie	Training	530-306-1636
Carter, Jeff	Ordering	310-749-2406
Charley, Shelby	Safety	559-287-3995
Clausen, Tauna	Time	707-499-1414
Constance, Chaney	Information	715-558-2003
Conway, Scott	GIS	805-358-7532
Corral, David	Ground Support	530-945-3978
Davis, Rich	Logistics	661-330-0135
Dickson, Chuck	Information	661-330-0135
Disney, Jerry	Air Operations	209-352-0209
Disney, Joan	Cost	805-377-5425
Dorn, Ranger	Operations	805-428-5197
Edwards, Todd	Situation Unit	559-903-7186
Ekman, Robbin	Finance Chief (M)	626-388-7623
Flores, John	Division	805-720-5685
Fountain, Melody	Resource Unit	661-330-0208
Froggatt, Jack	Operations	661-330-0208
Greg Logan	Medical	530-598-4172
Gripp, Russ	Air Operations	619-548-3734
Haskins, Kent	Air Operations	661-330-0133
Hawkins, Rich	Incident Commander	530-394-8012

## CIIMT 1 - Team CELL Phone List

Hogg, Jim	Logistics	415-613-7752
Husari, Sue	Safety	925-383-5004

**Zaca - Live Oak Zone - IAP Phone List**  
**Communications Trailer (805) 967-6832**

Incident Commander & Staff			
Incident Commander	Rocky Opliger		
Unified IC / Rep for SBC	Chris Childers		
Deputy Incident Commander	Joe Wood		
Safety	Brain Bulger		
Liaison Officer	Ralston / Fedrizz	805-455-1701	
Information		805-967-6736	805-967-5729
Human Resources			
Operations			
Operations		805-967-6791	
Air Operations		805-964-8465	Air Ops Fax: 805-964-8504
Rancho Helibase		760-207-4325	
Casitas Helibase		805-649-8918	
Planning			
Plans Section		805-967-6475	
Resources Unit & Demob		805-967-6748	Fax 805-967-0828
Situation Unit		805-967-6827	
Check-In		805-967-2742	
GIS		805-967-6290	
Fire Behavior Analysis		805-967-6827	
Computer Techs		805-964-8462	
Training Specialist		805-967-6435	
Incident Meteorologist		805-967-6827	240-778-5290
Resources Advisors		805-967-6572	
Logistics			
Logistics		805-964-8410	661-878-1601
Supply Unit		805-967-6379	
Ordering		805-967-6754	FAX 805-967-6370
Facilities Unit		805-967-6720	
Ground Support Unit		916-508-3062	
Communications Unit		805-967-6832	
Medical Unit	Eric Williams	805-967-6430	Gary Hale 805-550-8804
Security	715-892-1299 cell	909-856-2118 cell	Miranda 540-537-6129
Finance			
Finance Section Chief		805-967-4029	Finance Fax 805-967-0359
Cal-Fire Time & Cost		805-964-8398	
Cal Fire Reps	Shaw / Mellinger	(909) 553-8054 cell	(909) 225-2100 cell
Cal Fire Accommodations		805-967-7130	
Procurement		805-967-6598	
USFS Cost		805-967-5434	Cost / Proc. Fax 805-967-5239
USFS Time		805-967-4029	
Other Important Numbers			
Santa Barbara Co Dispatch	Emergency Line	805-692-5723	Business Line 805-683-2724
Expanded Dispatch		805-938-9142 Ex. 231	
LPF Dispatch		805-961-5727	
Richardson Zone	(Communications)	661-766-2172	661-766-2192 (Radio Techs)
CHP		805-593-3333	
Santa Barbara Sheriff Live Oak		805-964-8413	
South Ops		800-XXL-FIRE	
OES		805-967-6458	
Dee's Copy Trailer		805-967-2916	
Fire RAWS Techs		(c)208-850-0646	(c)559-760-3046
Goleta Fire Info		805-961-5700	

**<< For changes, please stop by the Communications Unit >>**  
**Changes made after 1000 hrs will not be reflected until the next day.**

# **S A F E T Y   M E S S A G E**

## **Zaca**

August, 26 2007 Day

### **L**OOKOUTS, **C**OMMUNICATIONS, **E**SCAPE ROUTES, **S**AFETY ZONE

10 Standard Fire Orders

18 Situations that Shout Watch Out

Use extreme caution when walking or running on Hwy 166 during night time. **Be visible.**  
This road is very hazardous at all times of the day!!!

### **Directing Retardant and Bucket Drops**

After making the appropriate request for air resources you should be in contact with the pilot directly. Make certain of the correct frequency(ies) for ground-air communication. Consult your Incident Action Plan (IAP) Communication Plan.

Give the general location on the incident.

Refer to IRPG, Page 61

### **Thunderstorm Safety**

Approaching thunderstorms may be noted by a sudden reverse in wind direction, a noticeable rise in winds speed, and a sharp drop in temperature. Rain hail and lightning occur only in the mature stage of the thunderstorm.

30/30 Rule: a) If you see lightning and hear thunderclaps within 30 seconds take storm counter-measures identified below. b) Do not resume work in exposed areas until 30 minutes after storm activity has passed.

- Take shelter in a vehicle or building if possible
- If outdoors, find a low spot away from tall trees, wire fences, utility lines and other elevated conductive objects.
- If in the woods, move to an area with shorter trees.
- If only isolated trees are nearby, keep your distance twice the tree height.
- If in open country, crouch low minimizing contact with the ground
- Don't group together
- If you feel your skin tingle or your hair stands on end, immediately crouch low to the ground. Make yourself the smallest target minimize your contact to the ground. Don't stay on ridgetops, in wide open areas, near ledges or rock outcroppings.
- Don't handle flammable materials in open containers or metal handtools
- Handheld radios and cellular telephones can be used.

**Prepared by: Jennifer Boyd Safety Officer    Date: 8/25/07**

Linda Szczepanik Deputy Safety Officer

Shelby Charley Safety Officer