

**ZACA FIRE
RICHARDSON ZONE
Incident Action Plan
Friday-Saturday 8/31-9/1/07
Day/Night Operational Period
0600-0600**



CALIFORNIA INTERAGENCY INCIDENT MANAGEMENT TEAM 1

CA-LPF-001087

INCIDENT OBJECTIVES	1. Incident Name ZACA TWO – Richardson Zone	2. Date Prepared 8/30/07	3. Time 1800															
4. Operational Period August 31 to September 1, 2007 0600 - 0600																		
5. Core Values-All Incidents, All the time ★ Safety is a core value and is to be integrated into all incident activities.																		
6. General Control Objectives for the Incident (include alternatives) Operational Objectives: <ul style="list-style-type: none"> • Keep the fire within the current containment lines. • Minimize loss of property and infrastructure • Utilize the full range of suppression strategies as weather, fuels and terrain permit • Implement the Suppression Rehabilitation Plan. • Suppress all Initial Attack Fires within the “Richardson Zone” Management Objectives <ul style="list-style-type: none"> ★ Fiscal: Ensure activities are cost effective and reflect jurisdictional responsibilities. Provide for proactive Community, Tribal, and Public/Media Relations ★ Identify and mitigate impacts to cultural and natural resources 																		
7. Priorities																		
8. General Safety Message SAFETY MESSAGE																		
9. Attachments (mark if attached) <table border="0" style="width: 100%;"> <tr> <td><input checked="" type="checkbox"/> Incident Weather Forecast</td> <td><input checked="" type="checkbox"/> Safety Message</td> <td><input checked="" type="checkbox"/> Incident Phone List</td> </tr> <tr> <td><input checked="" type="checkbox"/> Fire Behavior Forecast</td> <td><input checked="" type="checkbox"/> Incident Action Plan Safety Analysis – ICS 215a</td> <td><input checked="" type="checkbox"/> Base Camp/Ozena Spike Map</td> </tr> <tr> <td><input checked="" type="checkbox"/> Organization Assignment List - ICS 203</td> <td><input checked="" type="checkbox"/> Incident Radio Communication Plan – ICS 205/ Phone list</td> <td><input checked="" type="checkbox"/> Unit Log – ICS 214</td> </tr> <tr> <td><input checked="" type="checkbox"/> Division Assignment Lists – ICS 204</td> <td><input checked="" type="checkbox"/> Medical Plan - ICS 206</td> <td><input checked="" type="checkbox"/> Human Resources Message</td> </tr> <tr> <td><input checked="" type="checkbox"/> Air Operations Summary – ICS 220</td> <td><input checked="" type="checkbox"/> IAP map</td> <td><input checked="" type="checkbox"/> Transportation Map</td> </tr> </table>				<input checked="" type="checkbox"/> Incident Weather Forecast	<input checked="" type="checkbox"/> Safety Message	<input checked="" type="checkbox"/> Incident Phone List	<input checked="" type="checkbox"/> Fire Behavior Forecast	<input checked="" type="checkbox"/> Incident Action Plan Safety Analysis – ICS 215a	<input checked="" type="checkbox"/> Base Camp/Ozena Spike Map	<input checked="" type="checkbox"/> Organization Assignment List - ICS 203	<input checked="" type="checkbox"/> Incident Radio Communication Plan – ICS 205/ Phone list	<input checked="" type="checkbox"/> Unit Log – ICS 214	<input checked="" type="checkbox"/> Division Assignment Lists – ICS 204	<input checked="" type="checkbox"/> Medical Plan - ICS 206	<input checked="" type="checkbox"/> Human Resources Message	<input checked="" type="checkbox"/> Air Operations Summary – ICS 220	<input checked="" type="checkbox"/> IAP map	<input checked="" type="checkbox"/> Transportation Map
<input checked="" type="checkbox"/> Incident Weather Forecast	<input checked="" type="checkbox"/> Safety Message	<input checked="" type="checkbox"/> Incident Phone List																
<input checked="" type="checkbox"/> Fire Behavior Forecast	<input checked="" type="checkbox"/> Incident Action Plan Safety Analysis – ICS 215a	<input checked="" type="checkbox"/> Base Camp/Ozena Spike Map																
<input checked="" type="checkbox"/> Organization Assignment List - ICS 203	<input checked="" type="checkbox"/> Incident Radio Communication Plan – ICS 205/ Phone list	<input checked="" type="checkbox"/> Unit Log – ICS 214																
<input checked="" type="checkbox"/> Division Assignment Lists – ICS 204	<input checked="" type="checkbox"/> Medical Plan - ICS 206	<input checked="" type="checkbox"/> Human Resources Message																
<input checked="" type="checkbox"/> Air Operations Summary – ICS 220	<input checked="" type="checkbox"/> IAP map	<input checked="" type="checkbox"/> Transportation Map																
10. Prepared by (Planning Section Chief)		11. Approved by (Incident Commander)																

ORGANIZATION ASSIGNMENT LIST		9. Operations Section		
1. Incident Name Zaca Fire – Richardson Zone		Operations Chief Deputy Operations	Geoff Wilford Dave McCandliss	
2. Date 8/30/2007	3. Time 2300			
4. Operational Period DAY August 31, 2007 0600-1800		Planning Ops.	Rich Olson	
5. Incident Commander & Staff		a. Branch XXIII		
Incident Commander	Rich Hawkins	Branch Director	Jack Frogatt	
Deputy IC	Jerry McGowan/Ranger Dorn (M)	Division	AA/BB	Mark German
Information Officers	Chuck Dickson/Connie Chaney	Division	CC/DD/EE	Pedro Henrich
Human Resource Specialist	Diane Simpson	Division	Mine Group	Val Linch
Safety Officer	Jennifer Boyd/Linda Szczepanik/Shelby Charley (T)	Division		
Liaison Officer	Ranger Dorn	Division		
6. Agency Representatives		b. Branch XXV		
Agency	Name	Branch Director	Greg Black	
USFS	Kathleen Phelps	Division	North FF	Jeff Ohs/ Don Wright (T)
SBC	Chris Childers	Group	Lookout	Larry Turman
OES	Brian Woodbeck			
CAL FIRE	Arnie White	c. Branch XXVII		
KRN Fire	Bob Kleinhoff	Branch Director	Tom McGuire	
VNC Fire	Ranger Dorn	Division	South FF	John Flores
IARR	Dennis Trujillo / Marvin Olson			
SB SO	Joe Smith / Paul Weirum	Division	GG/HH	Stan Hart
VNC SO	Bruce Norris			
CHP VNC	Bob Granzeri	d. Contingency Branch		
CHP Santa Maria	Mat Olsen	Branch Director	Valdo Calvert	
CALTRANS VNC	Mike Tallbot	Group	Hwy 33	Brad Rushing/ Dave Main/ Mike Malloy
CALTRANS Cuyama	Frank Sulland	Group		
BLM	Debbie Santiago / Dave Brinsfield	Group		
CCC	Hector Garcia	Group		
Interagency Resource Rep. (R3)	Marvin Olson/ Dennis Trujillo	Group		
7. Planning Section		e. Rehab Branch		
Chief	Gary Montgomery	Branch Director		Mike Shorrock
Deputy	Gary Risling (M)			
		Group 10		Rick Bertram / James Griffin (T)
Computer Specialist	Jim Ott	Group 11		Bill Sandborg
		Group 12		Richard Sandoval
		Roads Group		Greg Gates
Situation Unit	Todd Edwards	f. Air Operations Branch		
Resource Unit	M. Fountain/A. Yanagisawa(T)/ D. Gerboth (T)/ M. Decausmaker (T)	Air Operations Branch Director		Kent Haskins
Meteorologist	Cindy Bean	Helibase Manager		Curt Warner / Arnold Ramirez(T)
Fire Behavior Analyst	Kelly Martin	Air Attack Supervisor		Russ Gripp
Demobilization Unit	John Roberts	Air Support Supervisor		Jason Nava / Jerry Disney
Documentation Unit		Helicopter Coordinator		Stan Kubota
GISS	Celia Yamagiwa/ Scott Conway (T)			
Training Specialist	William Reynolds/ Julie Buhl	10. Finance Section		
Resource Advisor	Lloyd Simpson / Jim Roche / Annette Howell	Chief		Laurie Beck
		Time Unit		
8. Logistics Section		Procurement Unit		
Chief	Dan Turner	Compensation/Claims		Laurie Beck
Deputy	Jim Hogg			
Supply Unit Leader	Dennis Bouslaugh	Cost Unit		Joan Disney
Facilities Unit	Tim Gardner /Robert Morales (T)			
Ground Support Unit	Dave Trussell			
Communications Unit	Kody Kerwin	Prepared by (Resource Unit Leader) Melody Fountain		
Medical Unit	Matt Lipson			
Food Unit	Ricky Washington			
Security	Clint Robbins			

DIVISION ASSIGNMENT LIST		1. Branch XXIII		2. Division AA / BB			
3. Incident Name Zaca Fire – Richardson Zone		4. Operational Period Day Date: 08/31/2007 Time: 0600 - 1800					
5. Operations Personnel							
Operations Chief Deputy Operations	Geoff Wilford Dave McCandliss	Division Supervisor		Mark German			
Branch Director	Jack Froggatt	Air Attack Supervisor No.		Russ Gripp			
6. Resources Assigned This Period							
Strike Team/Task Force/ Resource Designator	Leader	Number Persons	Trans Needed	Drop Off PT/Time	Pick Up PT/Time		
SLR ENG3 5532 (E-10436)	Mike Foster	4	N	ICP/ 0600	ICP 1800		
SQF CRW T2 Springville (C-10106)	Joaquin Medina	19	N	ICP/ 0600	ICP 1800		
EMT P	Matt Cobb	1	N	ICP/ 0600	ICP 1800		
EMT B	Jim Clark	1	N	ICP/ 0600	ICP 1800		
SOF2	Jeff Burns	1	N	ICP/ 0600	ICP 1800		
SOF2	Matt Bergstrand (T)	1	N	ICP/ 0600	ICP 1800		
7. Control Operations Patrol and mop-up 500' into interior where safe to do so.							
8. Special Instructions All crews will return to Richardson ICP. Backhaul all trash and refuse daily. Sites marked with blue plus red and white striped flagging together should be avoided. Areas accessed by Buckhorn and Sierra Madre Ridge Roads have sensitive cultural values. Do not disturb artifacts or climb on rock formations. The Sisquoc River is habitat for endangered steelhead trout. Avoid using or causing contamination of the water. Safety officers will be covering divisions AA/BB, CC/DD/EE.							
9. Division/Group Communication Summary							
Function	Frequency	System	Channel	Function	Frequency	System	Channel
Command	Rx 168.1000 N Tx 170.4500 N Tone (2) 123.0	NIFC C-2	2				
Tactical	168.0500 N	NIFC TAC1	8	Air to Ground	172.8125 N	AIR GND 1	6
Prepared By (Resource Unit Leader) Mccaleb DeCausmaker (T)		Approved By (Planning Sect. Ch.) Gary Montgomery		Date 08/30/2007		Time 1545	

DIVISION ASSIGNMENT LIST		1. Branch XXIII		2. Division CC / DD / EE			
3. Incident Name Zaca Fire – Richardson Zone		4. Operational Period Day Date: 08/31/2007 Time: 0600 - 1800					
5. Operations Personnel							
Operations Chief	Geoff Wilford	Division Supervisor		Pedro Henrich			
Deputy Operations	Dave McCandliss	Air Attack Supervisor No.		Russ Gripp			
Branch Director	Jack Froggatt						
6. Resources Assigned This Period							
Strike Team/Task Force/ Resource Designator	Leader	Number Persons	Trans Needed	Drop Off PT/Time	Pick Up PT/Time		
AFV CRW T1 Vandenburg (C-10095)	Traci Betty	18	N	ICP / 0600	ICP / 1800		
XMR ENG3 S/T 2142C (E-10426)	Greg Moore Peter Davis (T)	21	N	ICP / 0600	ICP / 1800		
WT2 Bogan (E10085)	Sonny Bogan	1	N	ICP / 0600	ICP / 1800		
EMTP	Matt Cobb	1	N	ICP / 0600	ICP / 1800		
EMTB	Jim Clark	1	N	ICP / 0600	ICP / 1800		
SOF2	Jeff Burns	1	N	ICP / 0600	ICP / 1800		
SOF2	Matt Bergstrand (T)	1	N	ICP / 0600	ICP / 1800		
7. Control Operations Patrol and mop up 500' interior where safe to do so. Monitor unburned islands below the line.							
8. Special Instructions COM NOTE: Resources assigned to DD use Command Channel 1. Resources assigned to AA /BB use Command Channel 2. Division CC / DD / EE provide two (2) Engines to Rehab Group 10 for equipment operations. Stage Dozer at Reyes Ranch. Return all 5 gallon burn mix fuel containers to Drop Points for backhaul, or return them to Supply at Richardson ICP. Backhaul all trash and refuse daily. Sites marked with blue plus red and white striped flagging together should be avoided. Areas accessed by Buckhorn and Sierra Madre Ridge Roads have sensitive cultural values. Do not disturb artifacts or climb on rock formations. The Sisquoc River is habitat for endangered steelhead trout. Avoid using or causing contamination of the water. Safety Officers will be covering Divisions AA/BB , CC/DD/EE.							
9. Division/Group Communication Summary							
Function	Frequency	System	Channel	Function	Frequency	System	Channel
Command	Rx 168.1000 N Tx 170.4500 N Tone (2) 123.0	NIFC C-2	2	Command	NIFC C-4	Rx 166.6125 N Tx 168.4000 N Tone (2) 123.0	1
Tactical	168.0500 N	NIFC TAC1	8	Air to Ground	172.8125 N	AIR GND 1	6
Prepared By (Resource Unit Leader)		Approved By (Planning Sect. Ch.)		Date		Time	
Mccaleb DeCausmaker (T)		Gary Montgomery		08/30/2007		2100	

DIVISION ASSIGNMENT LIST				1. Branch XXV		2. Division North FF	
3. Incident Name Zaca Fire – Richardson Zone				4. Operational Period Day Date: 08/31/2007 Time: 0600 - 1800			
5. Operations Personnel							
Operations Chief Deputy Ops		Geoff Wilford Dave McCandliss		Division Supervisor		Jeff Ohs / Don Wright (T)	
Branch Director		Greg Black		Air Attack Supervisor No.		Russ Gripp	
6. Resources Assigned This Period							
Strike Team/Task Force/ Resource Designator		Leader		Number Persons	Trans Needed	Drop Off PT/Time	Pick Up PT/Time
MNF CRW T2 Guam 63 (C-10074)		Victor Gutierrez Alicia Reiner (T)		19	N	ICP / 0600	ICP / 1800
TMU CRW T2 Tallac (C-10079)		Steve Franke		18	N	ICP / 0600	ICP / 1800
TNF ENG3 S/T 4660C (E-10317)		Larry Peabody		27	N	ICP / 0600	ICP / 1800
WT2 12hr Bennett Water Tender (E-10017)		Marcos Castro		1	N	ICP / 0600	ICP / 1800
EMTP		Patrick Yaung		1	N	ICP / 0600	ICP / 1800
EMTB		David Frazee		1	N	ICP / 0600	ICP / 1800
SOF2		Tom Marshall		1	N	ICP / 0600	ICP / 1800
SOF2		Joe Pastore (T)		1	N	ICP / 0600	ICP / 1800
7. Control Operations Patrol and mop up 500 feet into the interior where safe to do so.							
8. Special Instructions Safety Officers will be covering Division North FF and Lookout Group. Backhaul all trash and refuse daily. Sites marked with blue plus red and white striped flagging together should be avoided.							
9. Division/Group Communication Summary							
Function	Frequency	System	Channel	Function	Frequency	System	Channel
Command	Rx 166.6125 N Tx 168.4000 N Tone 2 (123.0)	NIFC C-4	1				
Tactical	173.9875 N	R5-TAC-6	5	Air to Ground	172.8125 N	AIR GND 1	6
Prepared By (Resource Unit Leader)		Approved By (Planning Sect. Ch.)		Date		Time	
Mccaleb DeCausmaker (T)		Gary Montgomery		08/30/2007		1605	

DIVISION ASSIGNMENT LIST				1. Branch XXVII		2. Division South FF	
3. Incident Name Zaca Fire – Richardson Zone				4. Operational Period Day Date: 08/31/2007 Time: 0600 - 1800			
5. Operations Personnel							
Operations Chief Deputy Operations		Geoff Wilford Dave McCandliss		Division Supervisor		John Flores	
Branch Director		Tom McGuire		Air Attack Supervisor No.		Russ Gripp	
6. Resources Assigned This Period							
Strike Team/Task Force/ Resource Designator	Leader	Number Persons	Trans Needed	Drop Off PT/Time	Pick Up PT/Time		
SCA CRW T2 San Carlos #38 (C-10118)	Ferron Hudson	20	N	Ozena Spike / 0600	Per DIVS		
COF ENG3 E-74 (E-10457)	Tom Gieseemann	4	N	Ozena Spike / 0600	Per DIVS		
WT2 Schlitz (E-10213)	Frank Schlitz	1	N	Ozena Spike / 0600	Per DIVS		
EMTP	Richard Sheehan	1	N	Ozena Spike / 0600	Per DIVS		
EMTB	Steve Mann	1	N	Ozena Spike / 0600	Per DIVS		
SOF2	Bob Brittain	1	N	Ozena Spike / 0600	Per DIVS		
7. Control Operations Continue mop up 500' into interior where safe to do so.							
8. Special Instructions Backhaul all trash and refuse daily. Sites marked with blue plus red and white striped flagging together should be avoided. Safety Officer will be covering Divisions South FF and GG / HH. Safety officer will have to monitor both Tactical channels.							
9. Division/Group Communication Summary							
Function	Frequency	System	Chan nel	Function	Frequency	System	Channel
Command	Rx 170.0125 N Tx 165.2500 N Tone(2) 123.0	NIFC C-9	11				
Tactical	168.2000 N	NIFC T2	9	Air to Ground	172.8125 N	AIR GND 1	6
Prepared By (Resource Unit Leader) Mccaleb DeCausmaker (T)		Approved By (Planning Sect. Ch.) Gary Montgomery		Date 08/30/2007		Time 1630	

DIVISION ASSIGNMENT LIST				1. Branch XXVII		2. Division GG / HH	
3. Incident Name Zaca Fire – Richardson Zone				4. Operational Period Day Date: 08/31/2007 Time: 0600 - 1800			
5. Operations Personnel							
Operations Chief Deputy Operations		Geoff Wilford Dave McCandliss		Division Supervisor		Stan Hart	
Branch Director		Tom McGuire		Air Attack Supervisor No.		Russ Gripp	
6. Resources Assigned This Period							
Strike Team/Task Force/ Resource Designator		Leader		Number Persons	Trans Needed	Drop Off PT/Time	Pick Up PT/Time
ANF ENG S/T 1605C (E-10313)		Larry Hill, J. Parker(T)		21	N	Ozena Spike / 0600	Per DIVS
WT2 The Water Company (E-10216)		Gerald Bean		1	N	Ozena Spike / 0600	Per DIVS
EMTP		Richard Sheehan		1	N	Ozena Spike / 0600	Per DIVS
EMTB		Steve Mann		1	N	Ozena Spike / 0600	Per DIVS
SOF2		Bob Brittain		1	N	Ozena Spike / 0600	Per DIVS
7. Control Operations							
Continue to mop up 500' into the interior where safe to do so.							
8. Special Instructions							
Division GG / HH provide two (2) Engines to Group 10 for equipment operations. Backhaul all trash and refuse daily. Sites marked with blue plus red and white striped flagging together should be avoided. Some archeological sites are located on the Don Victor Jeep Road. At those identified sites, avoid dozer use, but brushing and masticator use OK.							
Safety Officer will be covering Divisions South FF and GG / HH. Safety officer will have to monitor both tactical channels.							
9. Division/Group Communication Summary							
Function	Frequency	System	Channel	Function	Frequency	System	Channel
Command	Rx 170.0125 N Tx 165.2500 N Tone (2) 123.0	NIFC C-9	11	Command			
Tactical	168.0500 N	NIFC TAC 1	8	Air to Ground	172.8125 N	AIR GND 1	6
Prepared By (Resource Unit Leader)		Approved By (Planning Sect. Ch.)		Date		Time	
Mccaleb DeCausmaker (T)		Gary Montgomery		08/30/2007		1645	

DIVISION ASSIGNMENT LIST				1. Branch XXIII		2. Group Mine		
3. Incident Name Zaca Fire – Richardson Zone				4. Operational Period Day Date: 08/31/2007 Time: 0600 - 1800				
5. Operations Personnel								
Operations Chief Deputy Operations		Geoff Wilford Dave McCandliss		Division Supervisor		Val Linch		
Branch Director		Jack Froggatt		Air Attack Supervisor No.		Russ Gripp		
6. Resources Assigned This Period								
Strike Team/Task Force/ Resource Designator		Leader	Number Persons	Trans Needed	Drop Off PT/Time	Pick Up PT/Time		
PNF CRW1 Plumas (C10094)		Jack Sevelson	20	N	Richardson Helibase/0730	Helispot/1800		
ANF CRW1 Dalton (C-10080)		Luis Ocampo	21	N	Richardson Helibase/0730	Helispot/1800		
SHF CRW1 Shasta Lake (C-1011)		Jeff Michaels	20	N	Richardson Helibase/0730	Helispot/1800		
EMTP		Matt Cobb	1	N	Richardson Helibase/0730	Helispot/1800		
EMTB		Jim Clark	1	N	Richardson Helibase/0730	Helispot/1800		
7. Control Operations Construct direct line around the Mine Fire perimeter.								
8. Special Instructions All crews will return to Richardson ICP. Backhaul all trash and refuse daily. Sites marked with blue plus red and white striped flagging together should be avoided. CAFS apparatus: avoid using foam on and adjacent to rock outcrops and rock monoliths. Areas accessed by Buckhorn and Sierra Madre Ridge Roads have sensitive cultural values. Do not disturb artifacts or climb on rock formations. The Sisquoc River is habitat for endangered steelhead trout. Avoid using or causing contamination of the water.								
9. Division/Group Communication Summary								
Function	Frequency		System	Channel	Function	Frequency	System	Channel
Command	Rx 168.1000 N Tx 170.4500 N Tone (2) 123.0		NIFC C-2	2				
Tactical	173.9125 N		R5-TAC-5	4	Air to Ground	172.8125 N	AIR GND 1	6
Prepared By (Resource Unit Leader) Al Yanagisawa (T)			Approved By (Planning Sect. Ch.) Gary Montgomery			Date 08/30/2007	Time 1545	

DIVISION ASSIGNMENT LIST				1. Branch XXV		2. Group LOOKOUT	
3. Incident Name Zaca Fire – Richardson Zone				4. Operational Period Day Date: 08/31/2007 Time: 0600 - 1800			
5. Operations Personnel							
Operations Chief Deputy Ops		Geoff Wilford Dave McCandliss		Group Supervisor		Larry Turman	
Branch Director		Greg Black		Air Attack Supervisor No.		Russ Gripp	
6. Resources Assigned This Period							
Strike Team/Task Force/ Resource Designator		Leader		Number Persons	Trans Needed	Drop Off PT/Time	Pick Up PT/Time
SQF CRW T2 FSR8 (C-10097)		Bill Werdon Billy Covert (T)		20	N	Ozena Spike / 0600	ICP / 1800
LPF ENG3 S/T 1658 C		Cliff Peay Mark Gerwee (T)		27	N	ICP / 0600	ICP / 1800
EMTP		Patrick Young		1	N	ICP / 0600	ICP / 1800
EMTB		David Frazee		1	N	ICP / 0600	ICP / 1800
SOF2		Tom Marshall		1	N	ICP / 0600	ICP / 1800
SOF2		Joe Pastore (T)		1	N	ICP / 0600	ICP / 1800
7. Control Operations Improve direct line mop up 500' into the interior as can be done safely.							
8. Special Instructions Safety Officer will be covering Division South FF and Lookout Group. Back haul all trash .							
9. Division/Group Communication Summary							
Function	Frequency	System	Channel	Function	Frequency	System	Channel
Command	Rx 166.6125 N Tx 168.4000 N Tone (2)123.0	NIFC C-4	1				
Tactical	168.0500 N	NIFC T1	8	Air to Ground	172.8125 N	AIR GND 1	6
Prepared By (Resource Unit Leader)		Approved By (Planning Sect. Ch.)		Date	Time		
Mccaleb DeCausmaker (T)		Gary Montgomery		08/30/2007	1630		

DIVISION ASSIGNMENT LIST				1. Branch Contingency		2. Division/Group HWY 33 1 of 2	
3. Incident Name Zaca Fire – Richardson Zone				4. Operational Period Day Date: 08/31/2007 Time: 0600 - 1800			
5. Operations Personnel							
Operations Chief Deputy Operations		Geoff Wilford Dave McCandliss		Division/Group Supervisor		Brad Rushing / Dave Main / Mike Malloy	
Branch Director		Valdo Calvert		Air Attack Supervisor No.		Russ Gripp	
6. Resources Assigned This Period							
Strike Team/Task Force/ Resource Designator		Leader	Number Persons	Trans Needed	Drop Off PT/Time	Pick Up PT/Time	
BIA CRW T2 San Carlos (C-10109)		Rose Phillips	20	N	ICP / 0600	Per DIVS	
NAA CRW T2 Navajo Scouts #1 (C-10116)		Wendell Birch	20	N	ICP / 0600	Per DIVS	
STF ENG3 ST 4632 C (E-10314)		Shawn Craig	27	N	ICP/ 0600	Per DIVS	
CNF ENG S/T 6631 C (E-10391)		David Marticorena	26	N	ICP/ 0600	Per DIVS	
CNF ENG T/F 6633 C (C-10392)		Dave Espinoza Tim Gray (T)	22	N	ICP/ 0600	Per DIVS	
DOZ1 Johnson (E-10178)		Tony Burford	1	N	ICP / 0600	Per DIVS	
LOWB Pacific Trucking (E-10185)		Scott Thorton	1	N	ICP / 0600	Per DIVS	
DOZ2 Western Wildfire (E-10490)		Hank Dormody	1	N	ICP / 0600	Per DIVS	
LOWB Ram Trucking (E-10502)		Martin deAnda	1	N	ICP / 0600	Per DIVS	
7. Control Operations Support suppression actions. Patrol Hwy. 33 for spots.							
8. Special Instructions- COM NOTE: Resources will use assigned Command and Tactical frequencies to Branches & Divisions they are in.							
<ul style="list-style-type: none"> • Please brief crews on hazards of working around heavy equipment. • Crews back haul all trash, fuel cans, cargo nets, swivels, and fire equipment not being used. • Identify Rehab needs and debrief daily with Resource Advisor. • NO MACHINE WORK around Potero Seco Ranch Area without READ "OK". • FOBS report to READ. Avoid cultural resource sites flagged with blue and red/white striping. Avoid Dozer operations within habitats and streams (within 300 feet with water; 100 feet without water). When unavoidable use minimum width and depth or cross in rocky areas.							
9. Division/Group Communication Summary							
Function	Frequency	System	Channel	Function	Frequency	System	Channel
Command	SEE COM PLAN						
Tactical	SEE COM PLAN			Air to Ground	172.8125 N	AIR GND 1	6
Prepared By (Resource Unit Leader)		Approved By (Planning Sect. Ch.)		Date		Time	
Mcaleb DeCausmaker (T)		Gary Montgomery		08/30/2007		1700	

DIVISION ASSIGNMENT LIST				1. Branch REHAB		2. Group Group 11 Page 1 of 2	
3. Incident Name Zaca Fire – Richardson Zone				4. Operational Period Day Date: 08/31/2007 Time: 0600 - 1800			
5. Operations Personnel							
Operations Chief Deputy Ops		Geoff Wilford Dave McCandliss		Group Supervisor		Bill Sandborg	
Branch Director		Mike Shorrock		Air Attack Supervisor No.		Russ Gripp	
6. Resources Assigned This Period							
Strike Team/Task Force/ Resource Designator		Leader		Number Persons	Trans Needed	Drop Off PT/Time	Pick Up PT/Time
SQF CRW T2 Cobras 1 (C-10053)		Bruce Running Crane		20	N	DP 111 / 0800	ICP per DIVS
SNF CRW T2 Las Vegas (C-10115)		Patrick Apodaca		20	N	DP 111 / 0800	ICP per DIVS
DOZ2 Lausten Ralph (E-10491)		Ralph Lausten		1	N	DP 111 / 0800	ICP per DIVS
DOZ2 Ventana Ranch (E-10489)		Dean Cordrey		1	N	DP 111 / 0800	ICP per DIVS
LOWB Ventana Ranch (E-10511)		Tom Mason		1	N	DP 111 / 0800	ICP per DIVS
EXCA Weaver (E-10440)		Mark Weaver		1	N	DP 111 / 0800	ICP per DIVS
LOWB (E-10459)		Mark Weaver		1	N	DP 111 / 0800	ICP per DIVS
EXCA A.G. Construction (E-10441)		Tom Brady		1	N	DP 111 / 0800	ICP per DIVS
WT 12hr Water In Motion (E-10141)		Phil Henderson		1	N	DP 111 / 0800	ICP per DIVS
WT 24hr South Valley (E-10057)		Gary Bettis		1	N	DP 111 / 0800	ICP per DIVS
DOZB		Hal Luedtke		1	N	DP 111 / 0800	ICP per DIVS
DOZB (T)		Aaron Skillings		1	N	DP 111 / 0800	ICP per DIVS
7. Control Operations Rehab fire and contingency lines per rehab plan. Work from DP 111 South to "Old Man Mountain".							
8. Special Instructions <ul style="list-style-type: none"> • Please brief crews on hazards of working around heavy equipment. • Crews back haul all trash and refuse. • Identify Rehab needs and debrief daily with Resource Advisor. • NO MACHINE WORK around Potero Seco Ranch Area without READ "OK". • FOBS report to READ. <p>Avoid cultural resource sites flagged with blue and red/white striping. Avoid Dozer operations within habitats and streams (within 300 feet with water; 100 feet without water). When unavoidable use minimum width and depth or cross in rocky areas.</p> <p>COM NOTE: Resources will use assigned Command frequencies to Branches & Divisions they are in.</p>							
9. Division/Group Communication Summary							
Function	Frequency	System	Channel	Function	Frequency	System	Channel
Command	SEE COM PLAN						
Tactical	173.9125 N	R5 TAC-4	3	Air to Ground	172.8125 N	AIR GND 1	6
Prepared By (Resource Unit Leader) Thomas Marchant (T)		Approved By (Planning Sect. Ch.) Gary Montgomery		Date 08/30/2007	Time 1725		

DIVISION ASSIGNMENT LIST				1. Branch REHAB		2. Group Group 11 Page 2 of 2	
3. Incident Name Zaca Fire – Richardson Zone				4. Operational Period Day Date: 08/31/2007 Time: 0600 - 1800			
5. Operations Personnel							
Operations Chief Deputy Ops		Geoff Wilford Dave McCandliss		Group Supervisor		Bill Sandborg	
Branch Director		Mike Shorrock		Air Attack Supervisor No.		Russ Gripp	
6. Resources Assigned This Period							
Strike Team/Task Force/ Resource Designator		Leader		Number Persons	Trans Needed	Drop Off PT/Time	Pick Up PT/Time
FOBS		Daniel Horton		1	N	DP 111 / 0800	ICP per DIVS
FOBS		Jeffrey Wilson		1	N	DP 111 / 0800	ICP per DIVS
READ		Jim Roche		1	N	DP 111 / 0800	ICP per DIVS
STDZ		John Schmechel		1	N	DP 111 / 0800	ICP per DIVS
EMTP		Rodd Potts		1	N	DP 111 / 0800	ICP per DIVS
SOF2		Jim Mackensen		1	N	DP 111 / 0800	ICP per DIVS
7. Control Operations Rehab fire and contingency lines per rehab plan. Work from DP 111 South to “Old Man Mountain”.							
8. Special Instructions <ul style="list-style-type: none"> • Please brief crews on hazards of working around heavy equipment. • Crews back haul all trash and refuse. • Identify Rehab needs and debrief daily with Resource Advisor. • NO MACHINE WORK around Potero Seco Ranch Area without READ “OK”. • FOBS report to READ. Avoid cultural resource sites flagged with blue and red/white striping. Avoid Dozer operations within habitats and streams (within 300 feet with water; 100 feet without water). When unavoidable use minimum width and depth or cross in rocky areas. COM NOTE: Resources will use assigned Command frequencies to Branches & Divisions they are in.							
9. Division/Group Communication Summary							
Function	Frequency	System	Channel	Function	Frequency	System	Channel
Command	SEE COM PLAN						
Tactical	173.9125 N	R5 TAC-4	3	Air to Ground	172.8125 N	AIR GND 1	6
Prepared By (Resource Unit Leader) Thomas Marchant (T)		Approved By (Planning Sect. Ch.) Gary Montgomery		Date 08/30/2007	Time 1725		

DIVISION ASSIGNMENT LIST				1. Branch REHAB		2. Group Group 12	
3. Incident Name Zaca Fire – Richardson Zone				4. Operational Period Day Date: 08/31/2007 Time: 0600 - 1800			
5. Operations Personnel							
Operations Chief Deputy Ops		Geoff Wilford Dave McCandliss		Group Supervisor		Richard Sandoval	
Branch Director		Mike Shorrock		Air Attack Supervisor No.		Russ Gripp	
6. Resources Assigned This Period							
Strike Team/Task Force/ Resource Designator		Leader	Number Persons	Trans Needed	Drop Off PT/Time	Pick Up PT/Time	
BIA CRW T2 Zuni (C-10108)		Mark Hammond	20	N	Hwy. 166 & Sierra Madre Rd. / 0800	ICP per DIVS	
BIA CRW T2 Black Mesa (C-10117)		David Winters	20	N	Hwy. 166 & Sierra Madre Rd. / 0800	ICP per DIVS	
KNF DOZ2 Klamath #7 (E-10488)		Lance Tupman	1	N	Hwy. 166 & Sierra Madre Rd. / 0800	ICP per DIVS	
DOZ2 Price (E-10013)		Larry Price	1	N	Hwy. 166 & Sierra Madre Rd. / 0800	ICP per DIVS	
LOWB Brockus (E-10055)		Jordan Simpson	1	N	Hwy. 166 & Sierra Madre Rd. / 0800	ICP per DIVS	
WT2 Bennett (E-10018)		Richard Paul	1	N	Hwy. 166 & Sierra Madre Rd. / 0800	ICP per DIVS	
DOZB		Jason Barber (T)	1	N	Hwy. 166 & Sierra Madre Rd. / 0800	ICP per DIVS	
EMTB		Jerry Daoust	1	N	Hwy. 166 & Sierra Madre Rd. / 0800	ICP per DIVS	
7. Control Operations Rehab fire and contingency lines per rehab plan. Work in Treplett area.							
8. Special Instructions <ul style="list-style-type: none"> • Please brief crews on hazards of working around heavy equipment. • Crews back haul all trash, fuel cans, cargo nets, swivels, and fire equipment not being used. • Identify Rehab needs and debrief daily with Resource Advisor. • NO MACHINE WORK around Potero Seco Ranch Area without READ "OK". Avoid cultural resource sites flagged with blue and red/white striping. Avoid Dozer operations within habitats and streams (within 300 feet with water; 100 feet without water). When unavoidable use minimum width and depth or cross in rocky areas. COM NOTE: Resources will use assigned Command frequencies to Branches & Divisions they are in.							
9. Division/Group Communication Summary							
Function	Frequency	System	Channel	Function	Frequency	System	Channel
Command	See Comm. plan						
Tactical	173.9125 N	R5-TAC-4	3	Air to Ground	172.8125 N	AIR GND 1	6
Prepared By (Resource Unit Leader)		Approved By (Planning Sect. Ch.)		Date		Time	
Mccaleb DeCausmaker (T)		Gary Montgomery		08/30/2007		1745	

DIVISION ASSIGNMENT LIST				1. Branch REHAB		2. Group ROADS	
3. Incident Name Zaca Fire – Richardson Zone				4. Operational Period Day Date: 08/31/2007 Time: 0600-1800			
5. Operations Personnel							
Operations Chief Deputy Ops		Geoff Wilford Dave McCandliss		Group Supervisor		Greg Gates	
Branch Director		Mike Shorrock		Air Attack Supervisor No.		Russ Gripp	
6. Resources Assigned This Period							
Strike Team/Task Force/ Resource Designator		Leader	Number Persons	Trans Needed	Drop Off PT/Time	Pick Up PT/Time	
WT2 Dick Allen (E-10214)		Rockie Smith	1	N	DP 106 / 0800	PER / DIVS	
WT2 Cool Mule (E-10218)		Rhonda Pope	1	N	DP 106 / 0800	PER / DIVS	
WT2 Ventana Ranch (E-10297)		Robert Duckworth	1	N	DP 106 / 0800	PER / DIVS	
WT2 Pearson (E-10268)		Ryan Pearson	1	N	DP 106 / 0800	PER / DIVS	
WT2 Charlie King (E-10086)		Bryan Ward	1	N	DP 106 / 0800	PER / DIVS	
WT2 Aqua Lady (E-10267)		Mona Mordoff	1	N	DP 106 / 0800	PER / DIVS	
WT2 Charlie King (E-10298)		Charlie King	1	N	DP 106 / 0800	PER / DIVS	
WT2 Bennett (E-10016)		Dean Cordrey	1	N	DP 106 / 0800	PER / DIVS	
WT2 Martin (E-10122)		Chris Martin	1	N	DP 106 / 0800	PER / DIVS	
WT1 Veintana Ranch		Bryce Nason	1	N	DP 106 / 0800	PER / DIVS	
GRD Bennett (E-10060)		Sam Bennett	1	N	DP 106 / 0800	PER / DIVS	
LOWB J.R. Casteneda (E-10108)		Gonzalo Castneda	1	N	DP 106 / 0800	PER / DIVS	
7. Control Operations							
Maintain roads as directed by Branch.							
8. Special Instructions							
COM NOTE: Resources will use assigned Command frequencies to Branches & Divisions they are in.							
<ul style="list-style-type: none"> • Please brief crews on hazards of working around heavy equipment. • Crews back haul all trash, fuel cans, cargo nets, swivels, and fire equipment not being used. • Identify Rehab needs and debrief daily with Resource Advisor. • 							
Avoid cultural resource sites flagged with blue and red/white striping. Avoid Dozer operations within habitats and streams (within 300 feet with water; 100 feet without water). When unavoidable use minimum width and depth or cross in rocky areas.							
9. Division/Group Communication Summary							
Function	Frequency	System	Channel	Function	Frequency	System	Channel
Command	See comm.. plan						
Tactical	173.9125 N	R5-TAC-4	3	Air to Ground	172.8125 N	AIR GND 1	6
Prepared By (Resource Unit Leader)		Approved By (Planning Sect. Ch.)		Date		Time	
Mccaleb Decausmaker (T)		Gary Montgomery		08/30/2007		1750	

DIVISION ASSIGNMENT LIST				1. Branch REHAB		2. Division/Group Group 10	
3. Incident Name Zaca Fire – Richardson Zone				4. Operational Period Day Date: 08/31/2007 Time: 0600 - 1800			
5. Operations Personnel							
Operations Chief Deputy Ops		Geoff Wilford Dave McCandliss		Supervisor		Rick Bertram / James Griffin (T)	
Branch Director		Mike Shorrock		Air Attack Supervisor No.		Russ Gripp	
6. Resources Assigned This Period							
Strike Team/Task Force/ Resource Designator		Leader	Number Persons	Trans Needed	Drop Off PT/Time	Pick Up PT/Time	
ZUA CRW T2 Zuni #1 (C-10107)		Royce Sanchez	20	N	DP 130 / 0800	ICP / 1800	
SQF CRW T2 Scorpions 5 (C-10068)		Donald Stanley	20	N	DP 130 / 0800	ICP / 1800	
DOZ2 AG Const. (E-10012)		Fred Nehrig	1	N	DP 130 / 0800	ICP / 1800	
LOWB Mallcus (E-10054)		Greg Mallcus	1	N	DP 130 / 0800	ICP / 1800	
DOZ2 Algerine West (E-10487)		Monty West	1	N	DP 130 / 0800	ICP / 1800	
LOWB Algerine (E-10789)		Dean Codrey	1	N	DP 130 / 0800	ICP / 1800	
EXCA Quality AG (E-10439)		Joe Aguilar	1	N	DP 130 / 0800	ICP / 1800	
WT2 Santana's (E-10019)		Frank Svestka	1	N	DP 130 / 0800	ICP / 1800	
WT2 Holt (E-10084)		Greg Holt	1	N	DP 130 / 0800	ICP / 1800	
DOZB		Jason Sweet`	1	N	DP 130 / 0800	ICP / 1800	
DOZB		Ralph Sweeny	1	N	DP 130 / 0800	ICP / 1800	
READ		Annette Howell	1	N	DP 130 / 0800	ICP / 1800	
INCS		Quntan Garcia	1	N	DP 130 / 0800	ICP / 1800	
EMTB		Karl Sonnberger	1	N	DP 130 / 0800	ICP / 1800	
FOBS		Bill Kirkpatrick	1	N	DP 130 / 0800	ICP / 1800	
FOBS (T)		Wayne Powell	1	N	DP 130 / 0800	ICP / 1800	
7. Control Operations Rehab fire and contingency lines per rehab plan. Work from DP130 Northwest to Bates Canyon.							
8. Special Instructions COM NOTE: Resources will use assigned Command frequencies to Branches & Divisions they are in. <ul style="list-style-type: none"> • Please brief crews on hazards of working around heavy equipment. • Crews back haul all trash, fuel cans, cargo nets, swivels, and fire equipment not being used. • Identify Rehab needs and debrief daily with Resource Advisor. • NO MACHINE WORK around Potero Seco Ranch Area without READ "OK". • FOBS report to READ. Avoid cultural resource sites flagged with blue and red/white striping. Avoid Dozer operations within habitats and streams (within 300 feet with water; 100 feet without water). When unavoidable use minimum width and depth or cross in rocky areas.							
9. Division/Group Communication Summary							
Function	Frequency	System	Channel	Function	Frequency	System	Channel
Command	SEE COM PLAN						
Tactical	173.9125	R5-Tac-4	3	Air to Ground	172.8125 N	AIR GND 1	6
Prepared By (Resource Unit Leader)		Approved By (Planning Sect. Ch.)		Date		Time	
McCaleb Decausmaker (T)		Gary Montgomery		08/30/2007		1830	

INCIDENT RADIO COMMUNICATIONS PLAN GROUP 15			Incident Name ZACA RICHARDSON ZONE			Date/Time Prepared August 30, 2007 14:00			Operational Period Date/Time August 31 to Sept 1, 2007 0600 TO 0600		
Ch #	Function	Channel Name/Trunked Radio System Talkgroup	Assignment	RX Freq N or W	RX Tone	TX Freq N or W	Tx Tone	Mode	Remarks		
1	COMMAND	NIFC C-4	DIV DD/EE/LOOKOUT/NORTH FF	166.6125 N		168.4000 N	123.0	A	TONE 2 BRANCH XXIII & XXV		
2	COMMAND	NIFC C-2	DIV AA/BB/CC/MINE GRP	168.1000 N		170.4500 N	123.0	A	TONE 2 BRANCH XXIII		
3	TACTICAL	R5-TAC-4	REHAB BRANCH	173.9125 N		173.9125 N		A	ALL BRANCHES & DIVISIONS UNSTAFFED		
4	TACTICAL	R5-TAC-5	MINE GRP	173.9625 N		173.9625 N		A			
5	TACTICAL	R5-TAC-6	DIV NORTH FF	173.9875 N		173.9875 N		A	BRANCH XXV UNSTAFFED		
6	AIR GROUND 1	AIR GND 1	Richardson Zone	172.8125 N		172.8125 N		A			
7	COMMAND	NIFC C-12	TBD	173.0375 N		167.3250N	123.0	A			
8	TACTICAL	NIFC T1	DIV AA/BB/CC/DD EE/GG/ HH / LOOKOUT	168.0500 N		168.0500 N		A	NIGHT OPERATIONS		
9	TACTICAL	NIFC T2	DIV SOUTH FF	168.2000 N		168.2000 N		A	BRANCH XXV		
10	TACTICAL	NIFC T3	INITIAL ATTACK	168.6000 N		168.6000 N		A	HWY 33		
11	COMMAND	NIFC C-9	DIV SOUTH FF/GG/HH	170.0125 N		165.2500 N	123.0	A	TONE 2 BRANCH XXVII		
12	TACTICAL	TAC 7	TBD	172.2750 N		172.2750 N		A	As needed.		
13	LOCAL FS	LPF NET	LOCAL FS NET	170.5500 N		169.9000 N			TONE 11 – PLOWSHARE PK		
14	EMERGENCY	AIR GUARD	ALL DIVISIONS	168.6250 N		168.6250 N	110.9	A	EMERGENCY TRAFFIC ONLY		
15	EMS TAC	CALCORD	ALL DIVISIONS	156.0750 W		156.0750 W		A	As needed.		
13	EMERGENCY	AIR GUARD	ALL DIVISIONS	168.6250 N		168.6250 N	110.9	A	EMERGENCY TRAFFIC ONLY		
5. Prepared by (Communications Unit)											
					<i>KDDY KERWIN COML</i>						

MEDICAL PLAN	1. INCIDENT NAME	2. DATE PREPARED	3. TIME PREPARED	4. OPERATIONAL PERIOD
	ZACA FIRE Richardson Zone	8/30/07	2000 hrs	8/31/07 Day 0600 hrs - 1800 hrs

5. INCIDENT MEDICAL AID STATIONS			
MEDICAL AID STATIONS	LOCATION	PARAMEDICS	
		YES	NO
Richardson ICP	New Cuyama- Frontline Medical	XX	
Ozena Spike Camp	Ozena Camp- FS fire station ; Hwy 33	XX	
Line EMT/EMTP's	Divisions where assigned	XX	XX

6. TRANSPORTATION				
NAME	ADDRESS	PHONE	PARAMEDICS	
			YES	NO
Lifeline Medic 504, ALS (Ground)	Ozena Camp- FS station ; Hwy 33	661-766-2192	XX	
SBC Medic 41; ALS(Ground)	SBC Sta#41- New Cuyama(in camp emergency)	911 805-692-5723	XX	
SBC -H308; ALS, Hoist, Night Vision (Air)	Rancho Helibase(Day), Gibraltar Dam.(Night)	805-967-6832 805-692-5723	XX	
Cal Star 7(PVT); ALS (Air)	Santa Maria Airport	805-546-1915	XX	
VNC - Air Squad 9; ALS, Hoist, Night Vision(Air)	Camarillo Airport	805-388-4294	XX	
KRN -H408; BLS, Hoist, Night Vision(Air)	Keene (KRN County)	661-324-6551	XX	

7. HOSPITALS								
NAME	ADDRESS	TRAVEL TIME		PHONE	HELIPAD		BURN CENTER	
		AIR	GRND		YES	NO	YES	NO
Marian Medical Center	1400 E Church , Santa Maria N 34 57.03/ W 120 24.42	35 min	1.5hrs	805-739-3200	XX			XX
Kern Medical Center(Trauma) (KRN)	1830 Flower St., Bakersfield N 35 23.23 / W 118 58.05	35 min	1.5 hrs	661-326-2667	XX			XX
Ventura County Medical Center (VNC)	3291 Loma Vista, Ventura N 34 16...574/ W 119 15.085	50 min	2 hrs	805-652-6165	XX			XX
Sherman Oaks Hospital	4929 Van Nuys Blvd, Sherman Oaks N 34 09.563 / W 118 26.866	1.5 hrs	3 hrs	818-907-4580	XX		XX	

8. MEDICAL EMERGENCY PROCEDURES	
<p>LINE EMERGENCY: Crew Supervisor to contact Division Supervisor with patient complaint/condition and location.</p> <ul style="list-style-type: none"> Division Supervisor contacts: <ol style="list-style-type: none"> Line EMT at nearest Drop Point Communications Unit Communications Unit contacts: <ol style="list-style-type: none"> Medical Unit Heli-base for Medical AIR EVAC Flight Operations Safety Division Supervisor will run medical emergency on command channel Communication Unit will clear command channel for emergency traffic Medical Unit will: <ol style="list-style-type: none"> Dispatch ground ambulance to nearest drop-point for ground transport only. Or after patient pickup, dispatch ambulance to Heli-base for Medical AIR EVAC Flight if needed Notify receiving hospital of injury status. <p>CAMP EMERGENCY: Contact Medical Unit with patient complaint/condition and location. Medical Staff will respond to stabilize incident:</p> <ul style="list-style-type: none"> Medical Unit contacts: <ol style="list-style-type: none"> Communications Safety Logistics Operations Crew Supervisor 	<p style="text-align: center;"><u>INJURY REPORTING PROCEDURES</u></p> <p>NATURE OF INJURY _____</p> <p>LOCATION OF PATIENT _____</p> <p>TRANSPORTATION REQUESTED BY: AIR ___ GROUND ___</p> <p>POINT OF PICKUP _____</p> <p>LAT _____ LONG _____</p> <p>PATIENT UNIT ID _____</p> <p style="text-align: center;"><small>REMINDER: DO NOT GIVE PT NAME OVER RADIO</small></p> <p>IS A EMT WITH PATIENT: YES _____ NO _____</p> <p>AGE _____</p> <p>SEX: MALE ___ FEMALE ___</p> <p>ALL EMERGENCIES---Secure the area and identify witnesses for later investigation. Keep an accurate log of events.</p>

ICS 206 8-78	9. PREPARED BY (MEDICAL UNIT LEADER) Michael Clemens / MEDL	10. REVIEWED BY (SAFETY OFFICER)
--------------	--	----------------------------------

Incident Weather Forecast

FORECAST NO: 24 D

NAME OF INCIDENT: Zaca 2 - Richardson Zone

PREDICTION FOR: Friday – 24 hr Shift

UNIT: LPF

SHIFT DATE: 0600 Aug 31 – 0600 Sept 1, 2007

SIGNED:

TIME AND DATE 1430 PDT Wednesday

FORECAST ISSUED: August 30, 2007

Cindy Bean
Incident Meteorologist
Zaca 2

WEATHER DISCUSSION:

High pressure will build over southern California today through Monday. Enough moisture will remain today for a slight chance of showers and thunderstorms. All areas will return to hot temperatures and lower relative humidities. Southwest winds will continue over the ridges during the afternoon with northeast winds at night.

WEATHER FORECAST:

WEATHER: Partly cloudy. A slight chance of showers or thunderstorms in the afternoon and evening.

LAL: 2

MAX TEMPS:

Ridgetops/Upper Slopes: 89 – 95
Lower Slopes/Drainage: 98 – 105

MIN HUMIDITY: 12-18% lower slopes/valleys...17-24% ridges.

20 FT WINDS:

RIDGETOP - 0600-1000 PDT...Northeast 5-12 mph.
1000-2000 PDT...South to Southwest 6-12 mph with gusts to 20 mph.

SLOPE/VALLEY - Till 0900 PDT.....East or Downslope/Downvalley 3-6 mph.
0900-1900 PDT...Upslope/upvalley 6-12 mph with gusts to 24 mph...
except along highway 33 where south to southwest
winds may overcome the normal upcanyon flow.

MIXING HEIGHT: 6000 feet msl in the morning...increasing to near 13,000 ft msl
in the afternoon.

TRANSPORT WIND: South 7-10 mph.

Tonight:

Becoming mostly clear. Lows 65-72 upper slopes/ridges...60-66 lower slopes/drainages.
Max RH 35-50%. Ridge winds North to Northeast 5-15 mph. Slope/Drainage winds East or
downslope/downcanyon 2-5 mph.

Saturday: Mostly sunny with a few cumulus developing in the afternoon. Highs 90-97 upper
slopes/ridges...98-107 lower slopes/valleys. Min RH 10-18%. Ridgetop winds southwest 6-13 mph.
Slope/drainage winds upslope/upvalley 5-12 mph with gusts to 20 mph.

Sunday through Tuesday: Clear. Highs 89-96 upper slopes/ridges...98-105 lower slopes/valleys.
Lows 65-72 upper slopes/ridges...57-63 lower slopes/valleys. Min RH 10-20%. Max RH 35-45%.
Ridge winds Northwest to northeast 5-12 mph nights and mornings...southwest to west 7-15 mph
afternoons. Typical diurnal slope/valley winds.

FIRE BEHAVIOR FORECAST

FORECAST NUMBER: 41	TYPE OF FIRE: WILDFIRE
FIRE NAME: ZACA – Richardson Zone	OPERATIONAL PERIOD: Fri 8/31/2007 Day and Night
DATE ISSUED: 8/30/07	TIME ISSUED: 2000h
UNIT: SANTA BARBARA COUNTY /LOS PADRES NF	SIGNED: <i>Isl Kelly Martin</i>

MIN RH: 12 – 18% Lower Slopes 17 – 24% ridges.
MAX TEMP: 89 - 95 Ridgetops, 98 - 105 in the valley bottoms:
WINDS (20 FT): 0600-1000 Northeast 5 – 12 mph. 1000-2000 South to southwest 6-12 G to 20

GENERAL: A WARM DRY TREND HAS SETTLED IN: . Potential fire activity within the perimeter as slowed considerably. Most of the fire has made it to containment lines and what remains are unburned islands of green vegetation that have potential to flare-up and initiate a run during peak burning conditions. At this point, potential fire behavior will consist of a single or several ignition points around the fire perimeter especially with the general wind flow pattern – most vulnerable will be DIV DD, North FF and South FF along HWY 33. Live and dead vegetation (due to very low fuel moisture) is still extremely receptive to fire brands.

CURRENT FIRE ACTIVITY TREND  **3-DAY FIRE ACTIVITY TREND** 

Branch XXIII:

Division AA/BB – No significant fire activity expected today. Watch for hotter and drier conditions than predicted when working in and down towards the bottom of the drainage. Some activity is occurring in interior islands. If these align, runs to the ridge could still occur.

Division CC/DD/EE – Much work has been completed on DD to reduce the remaining heat along the line. No significant fire activity expected today.

Branch XXV

Division FF North: Any lingering heat will be a concern on the flanks where heavy retardant was dropped that may burn under and though the retardant if not extinguished. No significant fire activity expected today

Lookout Group: Much work has been completed on this group to reduce the remaining heat along the line. No other significant fire activity expected today

Branch XXVII:

Division FF South: Flare-ups are still possible in pockets of unburned vegetation. No significant fire activity expected today.

Division GG/HH – Watch for isolated activity when RH's drop to low teens and single digits. No significant fire activity expected today.

Night Shift

All Branches.

All areas in patrol mode. No significant fire activity is expected. Any active interior islands may stay active till after dark, until RHs recover.

AIR OPERATIONS: No significant impacts are expected.

SAFETY

- ✓ **BASE ALL ACTIONS ON CURRENT AND EXPECTED FIRE BEHAVIOR** – EXPECT FIRE BEHAVIOR TO TRANSITION TO EXTREME WHEN HUMIDITIES BEGIN TO REACH 12% AND LOWER – ESPECIALLY WHEN THEY REACH SINGLE DIGITS
- ✓ **FIELD OBSERVATIONS EVERY HALF HOUR WILL BE ABLE TO DETECT LOWERING TRENDS**
- ✓ **IF A RUN DEVELOPS EXPECT WINDS TO ENHANCE A SLOPE DRIVEN RUN ON SOUTH AND WEST ASPECTS.**




Safety Division Assignments				
DATE – 8/31/ 07				
DAY				
Division				Shift
		Name		
AA/BB		JEFF BURNS	MATT BERGSTRAND (t)	Day
CC/DD/EE		JEFF BURNS	MATT BERGSTRAND (t)	Day
NORTH FF		TOM MARSHALL		Day
SOUTH FF		BOB BRITTIAN		Day
LOOKOUT GROUP		Tom Marshall		Day
GG/HH		BOB BRITTIAN		Day
HWY 33/IA		Shelby Charley		Day
GROUP 10		No Safety Officer		Day
GROUP 11		Jim.Mackenson		Day
GROUP 12		No Safety Officer		Day
ROADS		No Safety Officer		Day



Human Resource Message

Zaca II day and night shift 08/31/07

Many of us will be demobing soon. Whether you are

traveling by , , or ,

I hope you have a safe trip home, or to your next assignment. No matter how many times you've been through it, the demob process is always stressful.

Remember that you are not the only one feeling stressed, anxious and tired. You can assist the folks in demob and help the process go as smoothly as possible by being PREPARED and PATIENT.

Incident Human Resource Specialist is: Diane Simpson

Location: Trailer next to Check-In/Demob

Phone: 618-534-2111

INCIDENT RISK ANALYSIS (ICS 215a)

DIV	HAZARDOUS ACTIONS / CONDITIONS	MITIGATIONS / WARNINGS / REMEDIES
AA,BB CC,DD, EE,GG HH South FF North FF Rehab Lookout IA	TERRAIN	<ul style="list-style-type: none"> Scout all areas for extremely steep terrain. Watch for loose ground around cliff edges. FOCUS FOCUS FOCUS Division DD - Falling rocks, Scout your area Lookout Group - Rolling rocks, post lookouts Division North FF – Falling rocks, scout your area and post lookouts
AA,BB CC,DD, EE, North FF South FF GG, HH Rehab Roads Hwy 33 IA	DRIVING HAZARDS	<ul style="list-style-type: none"> Drive defensively! Expect the unexpected around every curve. Drive with headlights on; Use Reds in dense smoke, before backing use backers whenever available. Increase following distances on dusty roads Narrow, winding one lane roads, use traffic control when needed. Continue road guards during burn outs. Utilize watertenders to mitigate dust issues on roads. Private vehicles tend to drive at high rates of speed on the hiways in this area. HEADS UP
AA,BB, CC, DD,EE, North FF South FF GG, HH Rehab Lookout Hwy 33 IA	FIRE BEHAVIOR	<ul style="list-style-type: none"> Monitor current weather conditions and forecasts. Make sure all personnel receive thorough briefings every shift. Maintain adequate escape routes and safety zones. Advise all personnel if these are compromised or changed. Set trigger points when appropriate. Adhere to 10 Std Orders, mitigate 18 situations. Maintain Situational Awareness. Live fuel moistures are rating from 30% to 40%, green will burn. MONITOR Monitor thunder storm activity for down drafts affecting any hot areas
ALL	FATIGUE	<ul style="list-style-type: none"> Maintain 2:1 work/rest ratio
ALL	HYDRATION	<ul style="list-style-type: none"> Drinking water before, during and after shifts, up to 1.5 gal. per shift. Weather is calling for very hot and extremely dry. DRINK DRINK DRINK
Rehab	Handline, Road Work, and Helispot rehab.	<ul style="list-style-type: none"> Full PPE required by all Rehab personnel within the fire perimeter. Nomex pants, shirt, 8" high boots with non slip soles, Helmets and fire Shelters. Notify Division Supervisor when entering into a Division for recon or work.
Hwy 33 IA	LINE CONSTRUCTION	<ul style="list-style-type: none"> Conduct thorough briefing for all personnel (inside rear cover IRPG). Steep ground. Ensure LCES in place prior to engagement (IRPG p. 6). Adhere to 10 Std. Orders, mitigate 18 Situations. Establish adequate safety zones (IRPG p.7) and escape routes Anchor points have to be established prior to engagement in this topography!!!
Hwy 33 IA	BURN OUT	<ul style="list-style-type: none"> Post lookouts for rolling material, and spots Situational Awareness Constant communication with adjoining resources Don't out pace your holding capabilities.
ALL	FOOT TRAVEL	<ul style="list-style-type: none"> In steep and rocky terrain, watch footing and maintain proper spacing. Watch for over-head hazards. Treat "hot spots" on your feet before they become blisters. Maintain downhill tool placement
AA,BB CC, DD, EE, North FF Lookout South FF	MOP UP	<ul style="list-style-type: none"> Conduct thorough briefing for all personnel (inside rear cover IRPG). Use all required PPE, MANDATORY eye protection. Maintain proper spacing and overhead clearance. Be alert for stump holes and root cavities. Minimize exposure to smoke, and rotate personnel into clean air when practical. Evaluate unburned islands/Increase situational awareness.
Hwy 33 IA	STRUCTURE PROTECTION & HAZMAT ISSUES	<ul style="list-style-type: none"> Conduct thorough briefing for all personnel (inside rear cover IRPG). Utilize Structure Assessment Checklist (IRPG p.14). Follow Structure Protection Guidelines (IRPG p. 16). Utilize hazmat IC Checklist (IRPG p. 26). Call Comm fro Hazmat Support
ALL	MEDICAL EMERGENCIES	<ul style="list-style-type: none"> Assign personnel with Advanced Life Support capability on the line. Due to extreme driving distances Medical helicopters will be used for immediate evacuation. Supervisors insure that personnel with severe reaction to bee sting,
ALL	SAFETY ZONES	<ul style="list-style-type: none"> Follow safety zone guidelines (IRPG p. 7) Carefully evaluate burned areas before designation as safety zones due to EXTREME FIRE BEHAVIOR. When safety zones are distant from work site, set trigger points to allowing personnel to reach them in a timely manner.
Incident Name Zaca Incident ICS 215a	DATE PREPARED: August 30, 2007	<p>OPERATIONAL PERIOD 8/31/07 - 9/1/07 Day Shift/Night Shift</p> <p>Prepared by L. Szczepanik</p>

California Interagency Incident Management Team 1

ZACA FIRE

CAMP PHONE NUMBERS

IC	661-766-2026	DEMOB	800-941-6783
OPERATIONS	661-766-2781	DEMOB FAX	661-766-2718
SAFETY	661-766-2789	FINANCE	661-766-2027
LOGISTICS	661-766-2760	PERSONNEL TIME	661-766-2182
ORDERING	661-766-2648	FINANCE FAX	661-766-2186
SUPPLY	661-766-2617	COST	661-766-2594
SUPPLY FAX	661-766-2627	PROCUREMENT / EQTR	661-766-2181
PLANS	661-766-2726	TRAINING	661-766-2743
PIO	661-766-2906 / 661-766-2908	MEDICAL	661-766-2904
HR	618-534-2111	OES	661-766-2814
LAW ENFORCEMENT	661-766-2863	COMMUNICATIONS	661-766-2172
COMP/CLAIMS	661-766-2730	COMMUNICATIONS / RADIOS	661-766-2192
MOTEL	661-766-2613	MICHELLES COPY	661-766-2030
R&D	1-800-941-6799	GROUND SUPPORT	1-866-567-6177
SB COUNTY SO	805-689-6128	GISS	916-591-9032

Individual Phone Numbers

Mnemonic	Name	Home Unit	Cell Phone
ICT1	Rich Hawkins	CA-CNF	619-548-3734
DPIC (T)	Ranger Dorn	CA-VNC	805-377-5425
DPIC	Jerry McGowan	CA-STF	209-768-9682
PIO1	Chuck Dickson	CA-KRN	661-330-0135
SOF1	Jennifer Boyd	CA-ENF	530-306-1636
SOF2	Linda Szczepanik	CA-GRV	530-919-4650
FSC1	Laurie Beck	CA-GRV	530-333-5681
FSC1	Robin Ekman	CA-SMF	559-903-7186
LSC1	Dan Turner	CA-GRV	949-812-8753
FACL	Tim Gardner	CA-ALH	916-591-9019
ORDM	Jeff Carter	CA-VNC	310-749-2406
ORDM	Teresa Boese	CA-KNF	530-398-4257
GSUL	Dave Trussell	CA-GRV	949-812-8539
SPUL	Dennis Boslaugh	CA-LPF	805-895-4909
MEDL	Matt Lipson	CA-SLO	949-812-8698
TNSP	Bill Reynolds	CA-VNC	805-218-4406
FDUL	Ricky Washington	CA-LAC	949-812-8695
COML	Kody Kerwin	CA-CON	949-812-8755
PSC1	Gary Montgomery	CA-LPF	805-878-4338
PSC1(M)	Gary Risling	CA-HIA	707-499-4463
FBAN	Kelly Martin	CA-YNP	209-742-3391
RESL	Melody Fountain	CA-LPF	805-720-5685
RESL	John Roberts	CA-COR	956-712-2432
CTSP/Web	Jim Ott	CA-GRV	530-680-5635
OSC1	Geoff Wilford	CA-KRN	661-330-0198
OSC1	Rich Olson	CA-KRN	661-304-2198
OSC1(M)	Ron Bollier	CA-SQF	661-301-8156
AOBD	Kent Haskins	CA-KRN	661-330-0133
ATGS	Russ Gripp	CA-KNF	530-598-4172
ASGS	Jason Nava	CA-KRN	661-805-4750
OPBD	Greg Black	CA-KRN	661-342-7143
OPBD	Mark von Tillow	CA-LPF	805-895-6871
DIVS	Val Linch	CA-KRN	661-487-2686
DIVS	John Flores	CA-ANF	626-388-7623
DIVS	Larry Turman	CA-LNF	530-945-8196
IARR	Dennis Trujillo	Region Three	505-412-0020
IARR	Marvin Olson	Region Three	5050-756-4571

CIIMT 1 - Team CELL Phone List

Name	Function	Cell Phone
Beck, Laurie	Finance Chief	310-749-2413
Bierce, Pam	Information	909-553-2876
Black, Greg	Operations	661-342-7143
Boese, Teresa	Ordering	530-398-4257
Bollier, Ron	Operations	661-301-8156
Bouslaugh, Dennis	Supply	805-895-4909
Boyd, Jennifer	Safety	530-305-3665
Buel, Julie	Training	530-306-1636
Carter, Jeff	Ordering	310-749-2406
Charley, Shelby	Safety	559-287-3995
Clausen, Tauna	Time	707-499-1414
Constance, Chaney	Information	715-558-2003
Conway, Scott	GIS	805-358-7532
Corral, David	Ground Support	530-945-3978
Davis, Rich	Logistics	661-330-0135
Dickson, Chuck	Information	661-330-0135
Disney, Jerry	Air Operations	209-352-0209
Disney, Joan	Cost	805-377-5425
Dorn, Ranger	Operations	805-428-5197
Edwards, Todd	Situation Unit	559-903-7186
Ekman, Robbin	Finance Chief (M)	626-388-7623
Flores, John	Division	805-720-5685
Fountain, Melody	Resource Unit	661-330-0208
Froggatt, Jack	Operations	661-330-0208
Greg Logan	Medical	530-598-4172
Gripp, Russ	Air Operations	619-548-3734
Haskins, Kent	Air Operations	661-330-0133
Hawkins, Rich	Incident Commander	530-394-8012

CIIMT 1 - Team CELL Phone List

Hogg, Jim	Logistics	415-613-7752
Husari, Sue	Safety	925-383-5004

NIGHT OPERATIONS

August 31-September 1, 2007

1800 - 0600



ORGANIZATION ASSIGNMENT LIST		9. Operations Section	
1. Incident Name Zaca Fire – Richardson Zone		Operations Chief Deputy Operations	Richard “Buck” Silva
2. Date 8/30/2007	3. Time 1800		
4. Operational Period NIGHT August 31-September 1, 2007 1800-0600		Planning Ops.	Rich Olson
5. Incident Commander & Staff		a. Branch XXV	
Incident Commander	Rich Hawkins	Branch Director	
Deputy IC	Jerry McGowan/Ranger Dorn (M)	Division	PATROL
Information Officers	Chuck Dickson / Connie Chaney	Division	
Human Resource Specialist	Diane Simpson	Group	
Safety Officer	Jennifer Boyd / Linda Szczepanik / Shelby Charley (T)	Division	
Liaison Officer	Ranger Dorn	Division	
6. Agency Representatives		b. Branch XXVII	
Agency	Name	Branch Director	
USFS	Kathleen Phelps	Division	PATROL
SBC	Chris Childers	Group	
OES	Brian Woodbeck		
CAL FIRE	Arnie White	c. Branch	
KRN Fire	Bob Kleinhoff	Branch Director	
VNC Fire	Ranger Dorn	Division	
IARR	Dennis Trujillo / Marvin Olson	Division	
SB SO	Joe Smith / Paul Weirum		
VNC SO	Bruce Norris		
CHP VNC	Bob Granzeri	d. Branch	
CHP Santa Maria	Mat Olsen	Branch Director	
CALTRANS VNC	Mike Tallbot	Group	
CALTRANS Cuyama	Frank Sulland	Group	
BLM	Debbie Santiago / Dave Brinsfield	Group	
CCC	Hector Garcia	Group	
Interagency Resource Rep. (R3)	Marvin Olson/ Dennis Trujillo	Group	
7. Planning Section		e. Branch	
Chief	Gary Montgomery	Branch Director	
Deputy	Gary Risling (M)		
		Group	
Computer Specialist	Jim Ott	Group	
		Group	
		Group	
Situation Unit	Todd Edwards	f. Air Operations Branch	
Resource Unit	Melody Fountain / D.Gerboth (T) / A.Yanagisawa(T) / M. Decausmaker (T) / T. Marchant (T)	Air Operations Branch Director	Kent Haskins
Meteorologist	Cindy Bean	Helibase Manager	Curt Warner / Arnold Ramirez(T)
Fire Behavior Analyst	Kelly Martin, Byron Kimball (T)	Air Attack Supervisor	Russ Gripp
Demobilization Unit	John Roberts	Air Support Supervisor	Jason Nava / Jerry Disney
Documentation Unit		Helicopter Coordinator	Stan Kubota
GISS	Celia Yamagiwa/ Scott Conway (T)		
Training Specialist	William Reynolds	10. Finance Section	
Resource Advisor	Lloyd Simpson / Jim Roche / John Madden	Chief	Laurie Beck
		Time Unit	
8. Logistics Section		Procurement Unit	
Chief	Dan Turner	Compensation/Claims	Liz Roberts
Deputy	Jim Hogg		
Supply Unit Leader	Dennis Bouslaugh	Cost Unit	Joan Disney
Facilities Unit	Tim Gardner / Robert Morales (T)		
Ground Support Unit	Dave Trussell / Dave Corral (T)		
Communications Unit	Kody Kerwin	Prepared by (Resource Unit Leader)	
Medical Unit	Matt Lipson	Melody Fountain	
Food Unit	Ricky Washington		
Security	Clint Robbins		

MEDICAL PLAN	1. INCIDENT NAME	2. DATE PREPARED	3. TIME PREPARED	4. OPERATIONAL PERIOD
	ZACA FIRE Richardson Zone	8/30/07	1200hrs	8/31/07 Night 1800 hrs - 0600 hrs

5. INCIDENT MEDICAL AID STATIONS			
MEDICAL AID STATIONS	LOCATION	PARAMEDICS	
		YES	NO
Richardson ICP	New Cuyama- Frontline Medical	XX	
Ozena Spike Camp	Ozena Camp- FS fire station ; Hwy 33	XX	
Line EMT/EMTP's	Divisions where assigned	XX	XX

6. TRANSPORTATION				
NAME	ADDRESS	PHONE	PARAMEDICS	
			YES	NO
Lifeline Medic 504, ALS (Ground)	Ozena Camp- FS station ; Hwy 33	661-766-2192	XX	
SBC Medic 41; ALS(Ground)	SBC Sta#41- New Cuyama(in camp emergency)	911 805-692-5723	XX	
SBC -H308; ALS, Hoist, Night Vision (Air)	Rancho Helibase(Day), Gibraltar Dam (Night)	805-967-6832 805-692-5723	XX	
Cal Star 7(PVT); ALS (Air)	Santa Maria Airport	805-546-1915	XX	
VNC - Air Squad 9; ALS, Hoist, Night Vision(Air)	Camarillo Airport	805-388-4294	XX	
KRN -H408; BLS, Hoist, Night Vision(Air)	Keene (KRN County)	661-324-6551	XX	

7. HOSPITALS								
NAME	ADDRESS	TRAVEL TIME		PHONE	HELIPAD		BURN CENTER	
		AIR	GRND		YES	NO	YES	NO
Marian Medical Center	1400 E Church , Santa Maria N 34 57.03/ 120 24.42	35 min	1.5hrs	805-739-3200	XX			XX
Kern Medical Center(Trauma) (KRN)	1830 Flower St., Bakersfield N 35 23.23 / W 118 58.05	35 min	1.5 hrs	661-326-2667	XX			XX
Ventura County Medical Center (VNC)	3291 Loma Vista, Ventura N34 16...574/ W 119 15.085	50 min	2 hrs	805-652-6165	XX			XX
Sherman Oaks Hospital	4929 Van Nuys Blvd, Sherman Oaks N 34 09.563 / W 118 26.866	1.5 hrs	3 hrs	818-907-4580	XX		XX	

8. MEDICAL EMERGENCY PROCEDURES	
<p>LINE EMERGENCY: Crew Supervisor to contact Division Supervisor with patient complaint/condition and location.</p> <ul style="list-style-type: none"> Division Supervisor contacts: <ol style="list-style-type: none"> Line EMT at nearest Drop Point Communications Unit Communications Unit contacts: <ol style="list-style-type: none"> Medical Unit Heli-base for Medical AIR EVAC Flight Operations Safety Division Supervisor will run medical emergency on command channel Communication Unit will clear command channel for emergency traffic Medical Unit will: <ol style="list-style-type: none"> Dispatch ground ambulance to nearest drop-point for ground transport only. Or after patient pickup, dispatch ambulance to Heli-base for Medical AIR EVAC Flight if needed Notify receiving hospital of injury status. <p>CAMP EMERGENCY: Contact Medical Unit with patient complaint/condition and location. Medical Staff will respond to stabilize incident:</p> <ul style="list-style-type: none"> Medical Unit contacts: <ol style="list-style-type: none"> Communications Safety Logistics Operations Crew Supervisor 	<p style="text-align: center;"><u>INJURY REPORTING PROCEDURES</u></p> <p>NATURE OF INJURY _____</p> <p>LOCATION OF PATIENT _____</p> <p>TRANSPORTATION REQUESTED BY: AIR ___ GROUND ___</p> <p>POINT OF PICKUP _____</p> <p>LAT _____ LONG _____</p> <p>PATIENT UNIT ID _____</p> <p style="text-align: center;"><small>REMINDER: DO NOT GIVE PT NAME OVER RADIO</small></p> <p>IS A EMT WITH PATIENT: YES _____ NO _____</p> <p>AGE _____</p> <p>SEX: MALE _____ FEMALE _____</p> <p>ALL EMERGENCIES---Secure the area and identify witnesses for later investigation. Keep an accurate log of events.</p>

ICS 206 8-78	9. PREPARED BY (MEDICAL UNIT LEADER) Michael H. Clemens / MEDL	10. REVIEWED BY (SAFETY OFFICER) Jennifer Boyd SOF1
--------------	---	--

Safety Division Assignments

DATE – 8/31-9/1/ 07				
NIGHT				
Division				Shift
		Name		
AA/BB/CC/DD/EE		No Safety		Night
NORTH FF		No Safety		
				Night
SOUTH FF		No Safety		
				Night
ROADS		No Safety		Night

SAFETY MESSAGE

Zacca Day Shift

INCIDENT: **ZACA**

DATE: August 31, 2007 to Sept 1, 2007

TIME: 0600-1800 Day, to 1800-0600 Night

Hazardous Conditions and Actions:

- * **I.A.** - Watch for thunderstorms affecting initial attack actions
- * **Lack of Adequate COMMUNICATIONS**, especially during I.A operations
- * **Dehydration** - Dry, Hot, Potential Windy Conditions
- * **Extreme Burning Condition** – Record low live fuel moistures, fuels are exhibiting high fire behavior.
- * **Retardant Drops and Aviation Operations**, lots of aircraft maintain good commo
- * **TRANSPORTATION** - Fatigue, Traffic, Narrow & Dusty Roads, Large Equipment.

* **COMMUNICATIONS** – Ensure adequate communications with all the locations and resources that affect your operation: Medical Emergency to ICP, assigned resources, adjacent resources, Aviation Assets, IA forces etc.

* **DEHYDRATION** - Drink lots of **WATER**. Strive to drink 3 waters to every Gatorade.

* **FIRE BEHAVIOR** - We are recording record low rainfall in this geographic area. Low live fuels moistures , don't be surprised, the little rainfall will not affect fire behavior. Expect active fire spread with lowering RHs, and when winds, fuel and topography align.

* **AIR OPERATIONS** - Maintain good communications with other ground units and aircraft in your area. Ground crews must maintain a safe distance during retardant and water drops for not only personal safety, but to allow the pilot an opportunity to do his job in a safe and effective manner.

* **TRANSPORTATION** - When traveling to & from the line - lights on, use seatbelts, & never exceed posted speed limits. Don't allow fatigue to control your vehicle. Share driving responsibilities between licensed operators.

* **Night Operations** – Monitor all resource movement, set status check in protocol when resources are spread out, hourly radio checks.

Prepared by: **Jennifer Boyd, Linda Szczepanik Shelby Charley/ Safety Officers**

Date: 8/30/07