



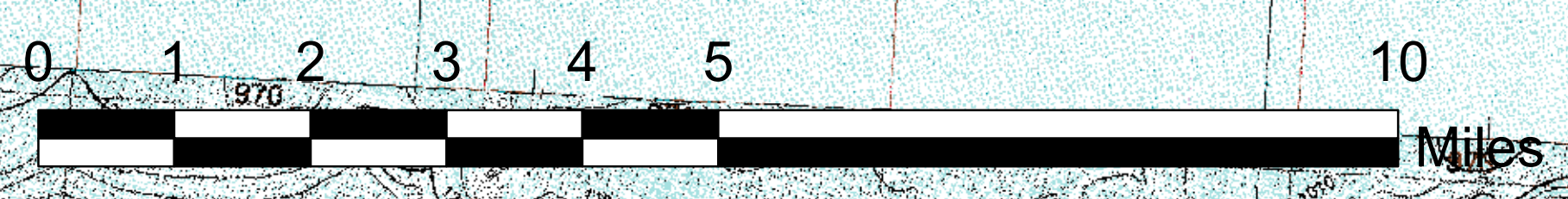


TFR Basin Complex West and Indians Incident

Altitude Restriction : 10,000 ft

-  Zone Boundary
-  TFR Boundary
- Bounding Coordinates**
-  INDIANS
-  BASIN COMPLEX



MVSTEELE
CIBATES GIS
July 11, 2008
0130 hours

36° 27' 9.97" N
121° 43' 10.01" W

36° 24' 42.42" N
121° 55' 1.99" W

36° 18' 10" N
121° 53' 59" W

36° 21' 32.00" N
121° 19' 17.00" W

36° 10' 2.00" N
121° 9' 9.98" W

36° 1' 28.00" N
121° 11' 12.00" W

36° 2' 10.00" N
121° 34' 48.00" W

36° 2' 11.67" N
121° 27' 53.56" W