
























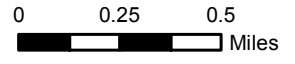
# Chalk Fire

CA-LPF-002754



## Legend

-  Incident Command Post
-  Camp
-  Staging Area
-  Water Source
-  Helibase
-  Mobil Weather Unit
-  Repeater
-  Drop Point
-  Helispot
-  Safety Zone
-  Retardant Pickup
-  Road Hazard
-  Division
-  Branch
-  Completed Dozer Line
-  Proposed Dozer Line
-  Planned Fire Line
-  Uncontrolled Fire Edge
-  Completed Line
-  Hand Line
-  Roads
-  Trails
-  Wilderness



Contour Interval 20 feet  
Scale: 1:30,000



# 301

Mark T. Smith, GISS, 09/30/08, 2230