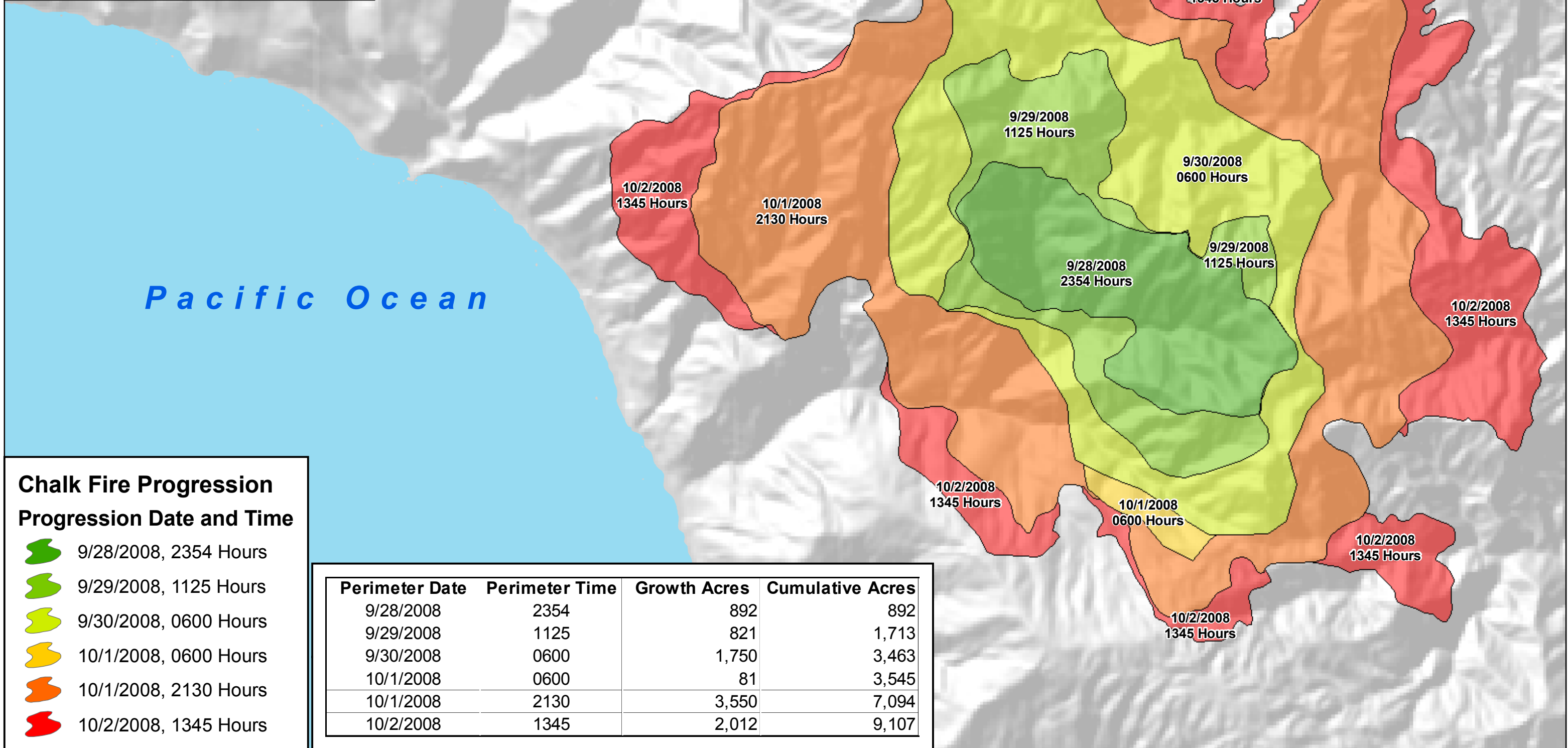






Fire Progression Map
CA-LPF-002754
October 3, 2008, 0600
9,107 Acres
1:35,000



Chalk Fire Progression
Progression Date and Time

-  9/28/2008, 2354 Hours
-  9/29/2008, 1125 Hours
-  9/30/2008, 0600 Hours
-  10/1/2008, 0600 Hours
-  10/1/2008, 2130 Hours
-  10/2/2008, 1345 Hours

| Perimeter Date | Perimeter Time | Growth Acres | Cumulative Acres |
|----------------|----------------|--------------|------------------|
| 9/28/2008 | 2354 | 892 | 892 |
| 9/29/2008 | 1125 | 821 | 1,713 |
| 9/30/2008 | 0600 | 1,750 | 3,463 |
| 10/1/2008 | 0600 | 81 | 3,545 |
| 10/1/2008 | 2130 | 3,550 | 7,094 |
| 10/2/2008 | 1345 | 2,012 | 9,107 |