


























Chalk Fire

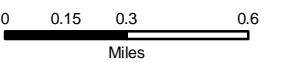
CA-LPF-002754
 October 22, 0600 to
 October 23, 0600
 15,568 Acres

Fire Perimeter as of 10/21/08 @ 1930 hrs.

F

Legend

-  Incident Command Post
-  MediVac Site
-  Staging Area
-  Water Source
-  Helibase
-  Mobil Weather Unit
-  Repeater
-  Drop Point
-  Helispot
-  Safety Zone
-  Retardant Pickup
-  Road Hazard
-  Division
-  Branch
-  Completed Dozer Line
-  Proposed Dozer Line
-  Uncontrolled Fire Edge
-  Completed Line
-  Hand Line
-  Roads
-  Trails
-  Wilderness
-  Forest Boundary
-  Hunter Liggett Boundary
-  Big Creek Reserve



80 Foot Contour Interval
 Scale 1:30,000

201

