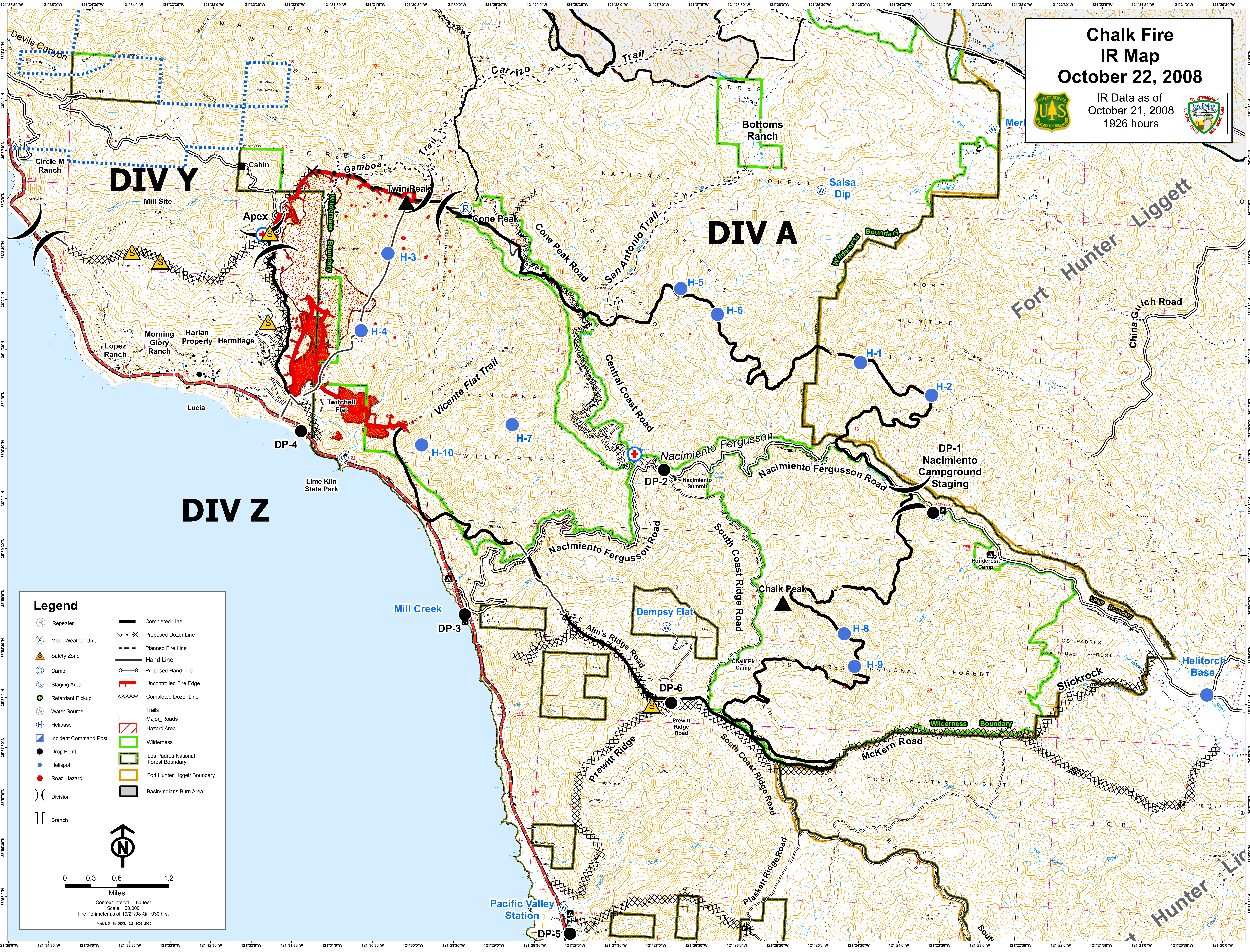




Chalk Fire IR Map October 22, 2008

IR Data as of
October 21, 2008
1926 hours



- ### Legend
- Repeater
 - Mobil Weather Unit
 - Safety Zone
 - Camp
 - Staging Area
 - Retardant Pickup
 - Water Source
 - Helibase
 - Incident Command Post
 - Drop Point
 - Helispot
 - Road Hazard
 - Division
 - Branch
 - Completed Line
 - Proposed Dozer Line
 - Planned Fire Line
 - Hand Line
 - Proposed Hand Line
 - Uncontrolled Fire Edge
 - Completed Dozer Line
 - Trails
 - Major Roads
 - Hazard Area
 - Wilderness
 - Los Padres National Forest Boundary
 - Fort Hunter Liggett Boundary
 - Basin/Indians Burn Area



0 0.3 0.6 1.2
Miles

Contour Interval = 80 feet
Scale 1:20,000
Fire Perimeter as of 10/21/08 @ 1930 hrs.
Mark T. Smith, GIS, 10/21/08, 2030