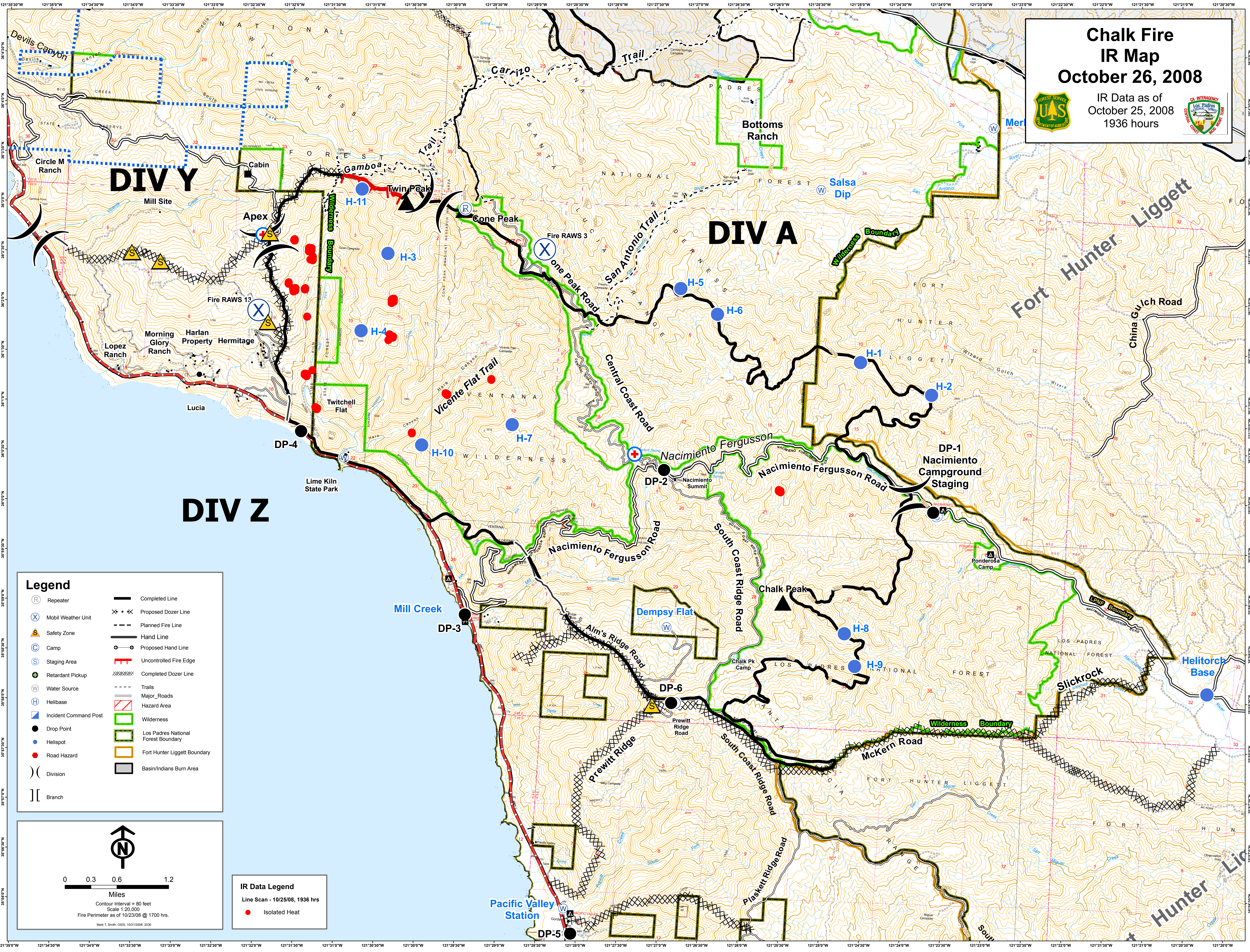



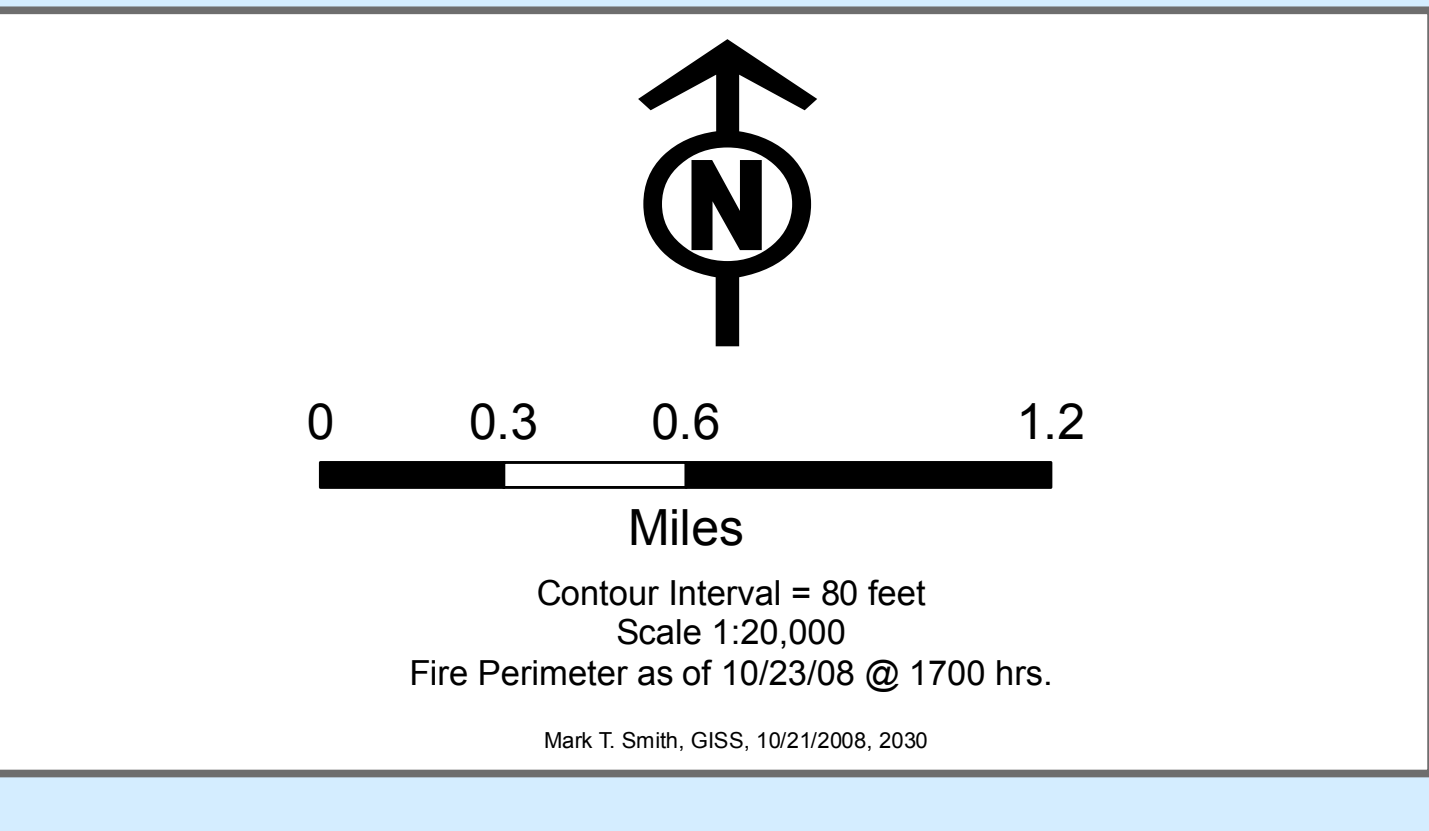
Chalk Fire IR Map October 26, 2008

IR Data as of
October 25, 2008
1936 hours



Legend

(R)	Repeater	—	Completed Line
(X)	Mobil Weather Unit	× · ×	Proposed Dozer Line
(S)	Safety Zone	- - -	Planned Fire Line
(C)	Camp	—	Hand Line
(S)	Staging Area	○ — ○	Proposed Hand Line
(+)	Retardant Pickup	—	Uncontrolled Fire Edge
(W)	Water Source	×××××	Completed Dozer Line
(H)	Helibase	- - -	Trails
(I)	Incident Command Post	—	Major_Roads
(●)	Drop Point	▨	Hazard Area
(●)	Helispot	▭	Wilderness
(●)	Road Hazard	▭	Los Padres National Forest Boundary
()	Division	▭	Fort Hunter Liggett Boundary
()	Branch	▭	Basin/Indians Burn Area



IR Data Legend

●	Isolated Heat
---	---------------