
















Legend

Large Fire History by Fire Size

-  1977, Marble Cone Fire, 173,333 ac.
-  2008, Basin Complex, 162,269 ac.
-  1999, Kirk Complex, 85,835 ac.
-  2008, Indians Fire, 76,554 ac.
-  1985, Gorda Rat Fire, 56,158 ac.
-  1970, Buckeye Fire, 42,201 ac.
-  1985, Cherry Fire, 40,642 ac.
-  1953, Sam Jones Fire, 35,455 ac.
-  1966, Wild Fire, 25,512 ac.
-  2008, Chalk Fire, 16,269 ac.

Ownership

-  Big Creek State Reserve Boundary
-  Ft Hunter Liggett Boundary
-  Forest Boundary
-  Wilderness Boundary



0 2.5 5
Miles
Scale 1:75,000
Mark T. Smith, GIS, 10/25/08, 1700