



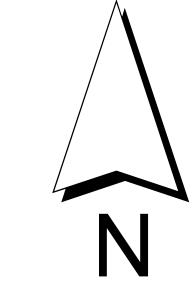
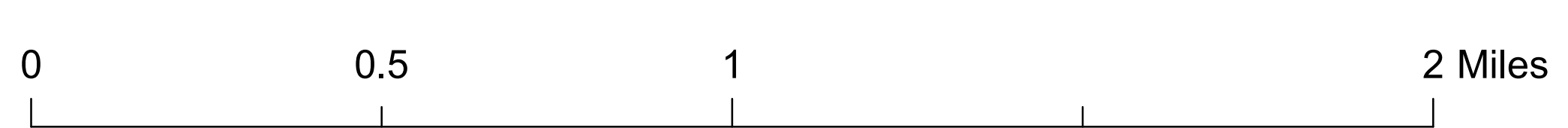
# Briefing Map CLOVER FIRE

CA-SQF-967  
June 20, 2008  
0700 hrs  
2,982 Acres

- ) Division
- Helispot
- ▬ Uncontrolled Fire Edge
- ▬ Completed Line
- ♂ Spot Fire

Fire Perimeter as of 6/19/08 1800hrs



*Kern River Ranger District  
Sequoia National Forest*