



Briefing Map

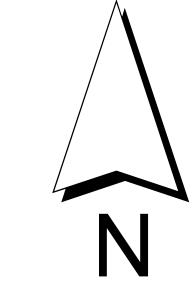
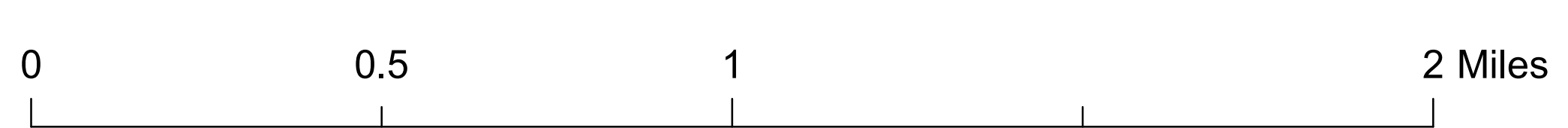
CLOVER FIRE

CA-SQF-967
June 20, 2008
1400 hrs
3,139 Acres

- () Division
- Helispot
- Uncontrolled Fire Edge
- Completed Line
- ⊗ Spot Fire

Fire Perimeter as of 6/19/08 1800hrs



*Kern River Ranger District
Sequoia National Forest*