








**Clover Fire**  
 CA-SQF-967  
 Nad83  
 06/25/2008

-  Division
-  Helispot
-  Completed Line
-  Uncontrolled Fire Edge
-  Planned Fire Line
-  Spot Fire
-  Management Action Point

 **MAP 3**  
 0 0.25 0.5 Miles