
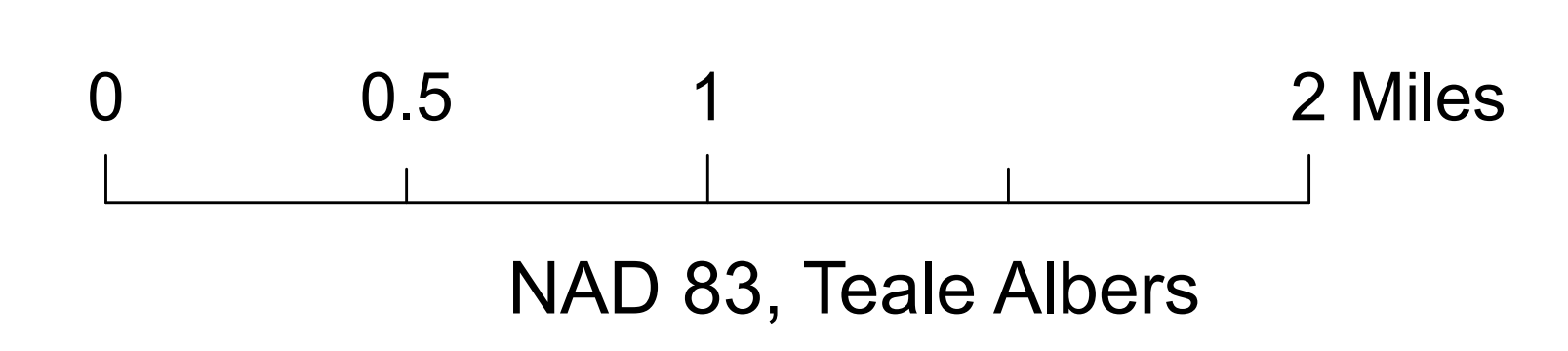
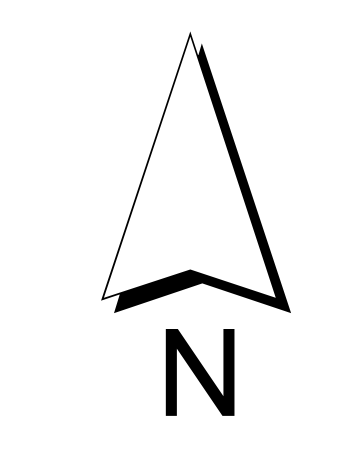


**CLOVER FIRE**  
 CA-SQF-967  
 June 29, 2008  
 0700 hrs  
 Estimated 15,235 Acres



- ) ( Division
- Helispot
- Drop Point
- ▬ Uncontrolled Fire Edge
- ▬ Completed Line



118°12'00"W 118°11'30"W 118°11'00"W 118°10'30"W 118°10'00"W 118°9'30"W 118°9'00"W 118°8'30"W 118°8'00"W 118°7'30"W 118°7'00"W 118°6'30"W 118°6'00"W 118°5'30"W 118°5'00"W 118°4'30"W 118°4'00"W 118°3'30"W 118°3'00"W 118°2'30"W 118°2'00"W 118°1'30"W 118°1'00"W 118°0'30"W 118°0'00"W 117°59'30"W 117°59'00"W 117°58'30"W

36°13'00"N 36°13'30"N 36°14'00"N 36°14'30"N 36°15'00"N 36°15'30"N 36°16'00"N 36°16'30"N 36°17'00"N 36°17'30"N 36°18'00"N 36°18'30"N 36°19'00"N 36°19'30"N 36°20'00"N 36°20'30"N 36°21'00"N 36°21'30"N 36°22'00"N 36°22'30"N 36°23'00"N 36°23'30"N 36°24'00"N 36°24'30"N 36°25'00"N 36°25'30"N 36°26'00"N 36°26'30"N 36°27'00"N 36°27'30"N 36°28'00"N 36°28'30"N 36°29'00"N 36°29'30"N 36°30'00"N 36°30'30"N 36°31'00"N 36°31'30"N 36°32'00"N 36°32'30"N 36°33'00"N 36°33'30"N 36°34'00"N 36°34'30"N 36°35'00"N 36°35'30"N 36°36'00"N 36°36'30"N 36°37'00"N 36°37'30"N 36°38'00"N 36°38'30"N 36°39'00"N 36°39'30"N 36°40'00"N 36°40'30"N 36°41'00"N 36°41'30"N 36°42'00"N 36°42'30"N 36°43'00"N 36°43'30"N 36°44'00"N 36°44'30"N 36°45'00"N 36°45'30"N 36°46'00"N 36°46'30"N 36°47'00"N 36°47'30"N 36°48'00"N 36°48'30"N 36°49'00"N 36°49'30"N 36°50'00"N 36°50'30"N 36°51'00"N 36°51'30"N 36°52'00"N 36°52'30"N 36°53'00"N 36°53'30"N 36°54'00"N 36°54'30"N 36°55'00"N 36°55'30"N 36°56'00"N 36°56'30"N 36°57'00"N 36°57'30"N 36°58'00"N 36°58'30"N 36°59'00"N 36°59'30"N 36°60'00"N 36°60'30"N 36°61'00"N 36°61'30"N 36°62'00"N 36°62'30"N 36°63'00"N 36°63'30"N 36°64'00"N 36°64'30"N 36°65'00"N 36°65'30"N 36°66'00"N 36°66'30"N 36°67'00"N 36°67'30"N 36°68'00"N 36°68'30"N 36°69'00"N 36°69'30"N 36°70'00"N 36°70'30"N 36°71'00"N 36°71'30"N 36°72'00"N 36°72'30"N 36°73'00"N 36°73'30"N 36°74'00"N 36°74'30"N 36°75'00"N 36°75'30"N 36°76'00"N 36°76'30"N 36°77'00"N 36°77'30"N 36°78'00"N 36°78'30"N 36°79'00"N 36°79'30"N 36°80'00"N 36°80'30"N 36°81'00"N 36°81'30"N 36°82'00"N 36°82'30"N 36°83'00"N 36°83'30"N 36°84'00"N 36°84'30"N 36°85'00"N 36°85'30"N 36°86'00"N 36°86'30"N 36°87'00"N 36°87'30"N 36°88'00"N 36°88'30"N 36°89'00"N 36°89'30"N 36°90'00"N 36°90'30"N 36°91'00"N 36°91'30"N 36°92'00"N 36°92'30"N 36°93'00"N 36°93'30"N 36°94'00"N 36°94'30"N 36°95'00"N 36°95'30"N 36°96'00"N 36°96'30"N 36°97'00"N 36°97'30"N 36°98'00"N 36°98'30"N 36°99'00"N 36°99'30"N 37°00'00"N