




**Hidden Fire Infrared Map**  
 Imagery Acquired 9/28/2008 2100 MDT  
 IRIN M. McGann  
 3,660 Acres Scale 1:24,000  
 Isolated heat Source

-  Scattered Heat
-  Intense heat
-  Heat Perimeter

