

North Mtn. Incident

















CA-STF-001063


Operations Map

July 2, 2008

2,711 Acres

Legend

-  North Mt. Fire
-  Division
-  Camp
-  Drop Point
-  Fire Origin
-  Helibase
-  Helispot
-  Incident Command Post
-  Lookout
-  Spot Fire
-  Safety Zone
-  Water Source
-  Sling Site
-  Completed Line
-  Uncontrolled Fire Edge
-  Completed Dozer Line
-  Escape Route
-  STF - YNP Boundary
-  Paved Roads
-  Other Roads
-  Trails



Miles



A. Peters
7-1-08, 2100 Hrs.

