
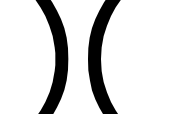





















North Mtn. Incident

CA-STF-001063
Briefing Map
July 3, 2008
2,889 Acres

Legend

-  North Mt. Fire
-  Division
-  Camp
-  Drop Point
-  Fire Origin
-  Helibase
-  Helispot
-  Incident Command Post
-  Lookout
-  Spot Fire
-  Safety Zone
-  Water Source
-  Sling Site
-  Completed Line
-  Uncontrolled Fire Edge
-  Completed Dozer Line
-  Escape Route
-  STF - YNP Boundary
-  Paved Roads
-  Other Roads
-  Trails

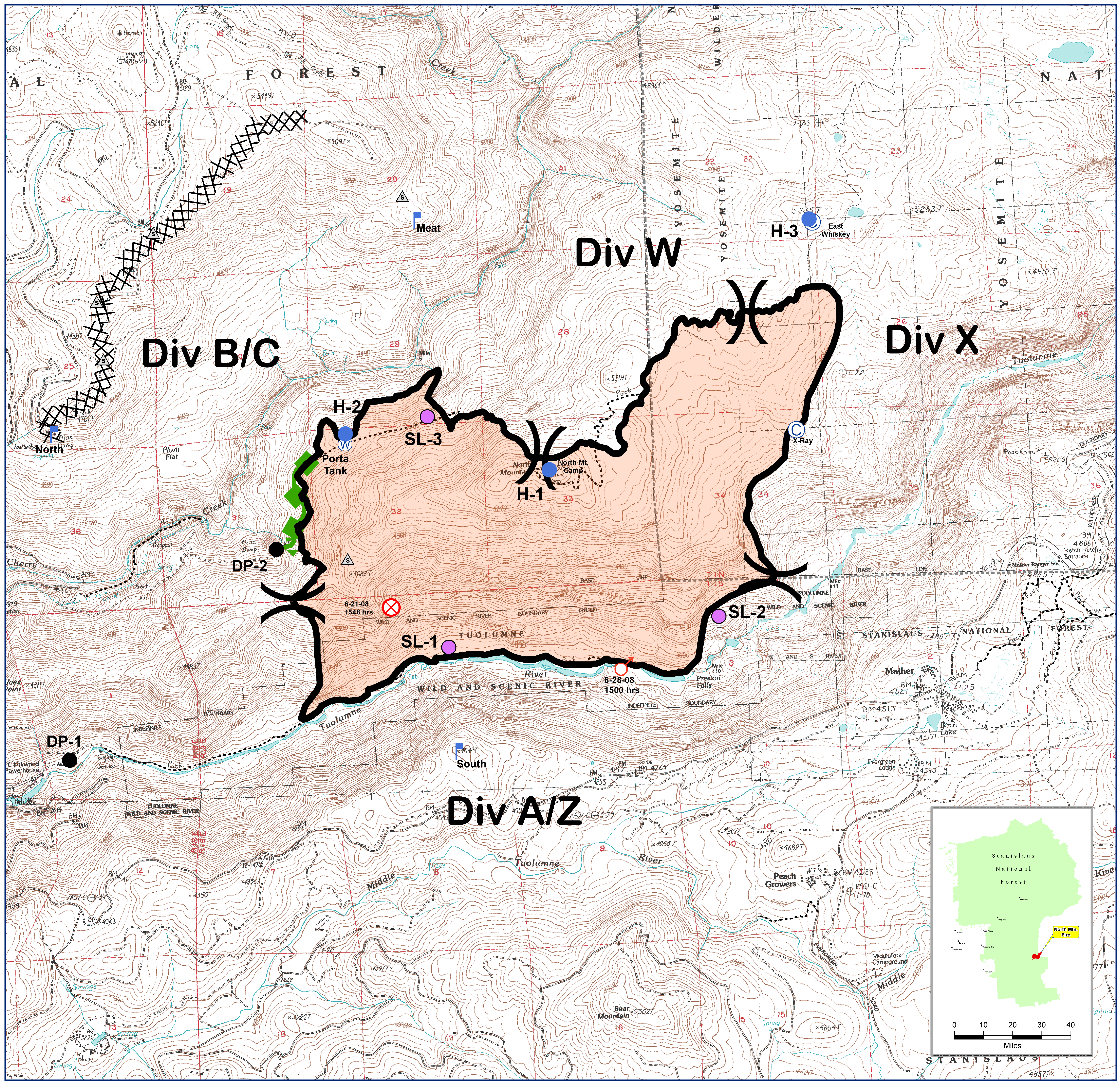


0 0.5 1

Miles



A. Peters
7-2-08, 1500 Hrs.



0 10 20 30 40
Miles