











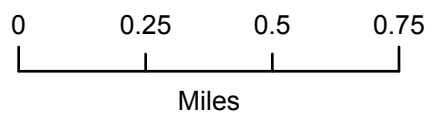
North Mountain Incident

CA-STF-001063
2,889 Acres

OWNERSHIP MAP

Legend

-  Final Fire Perimeter
-  STF (2,064 Ac.)
-  YNP (825 Ac.)
-  STF/YNP Boundary
-  Streams
-  Paved Roads
-  Other Roads
-  Townships
-  Sections
-  40' Contours



ICT #2, A. Peters
July 3, 2008
0100 Hrs.

