







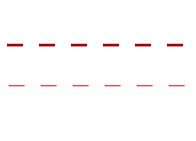



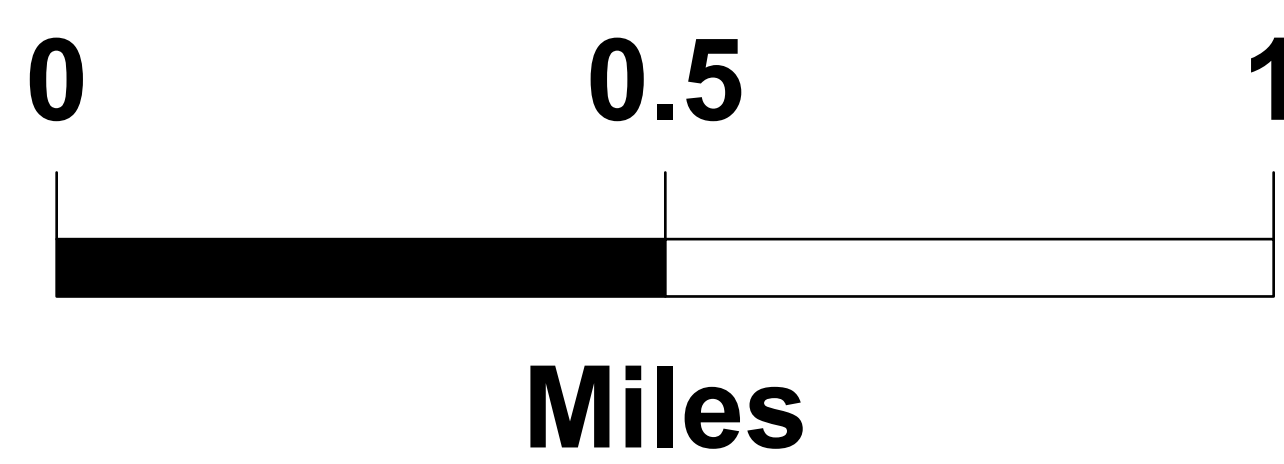
# North Mtn. Incident CA-STF-001063

## Final Perimeter Map

July 4, 2008  
2,889 Acres

### Legend

-  Final Fire Perimeter
-  STF (2,066 Ac.)
-  YNP (826 Ac.)
-  STF/YNP Boundary
-  Paved Roads
-  Other Roads
-  Streams
-  40' Contours
-  Townships
-  Sections



A. Peters  
7-3-08, 1800 Hrs.

