






















# North Mountain Incident

CA-STF-001063

## BRIEFING MAP

July 6th, 2008  
2,889 Acres

**Legend**

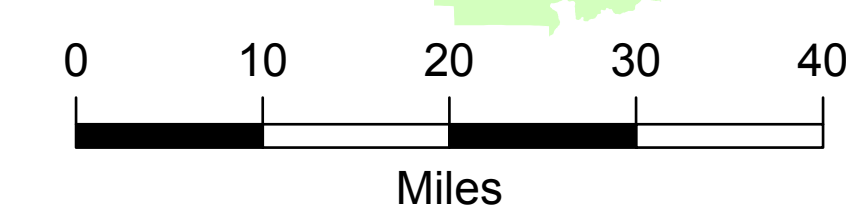
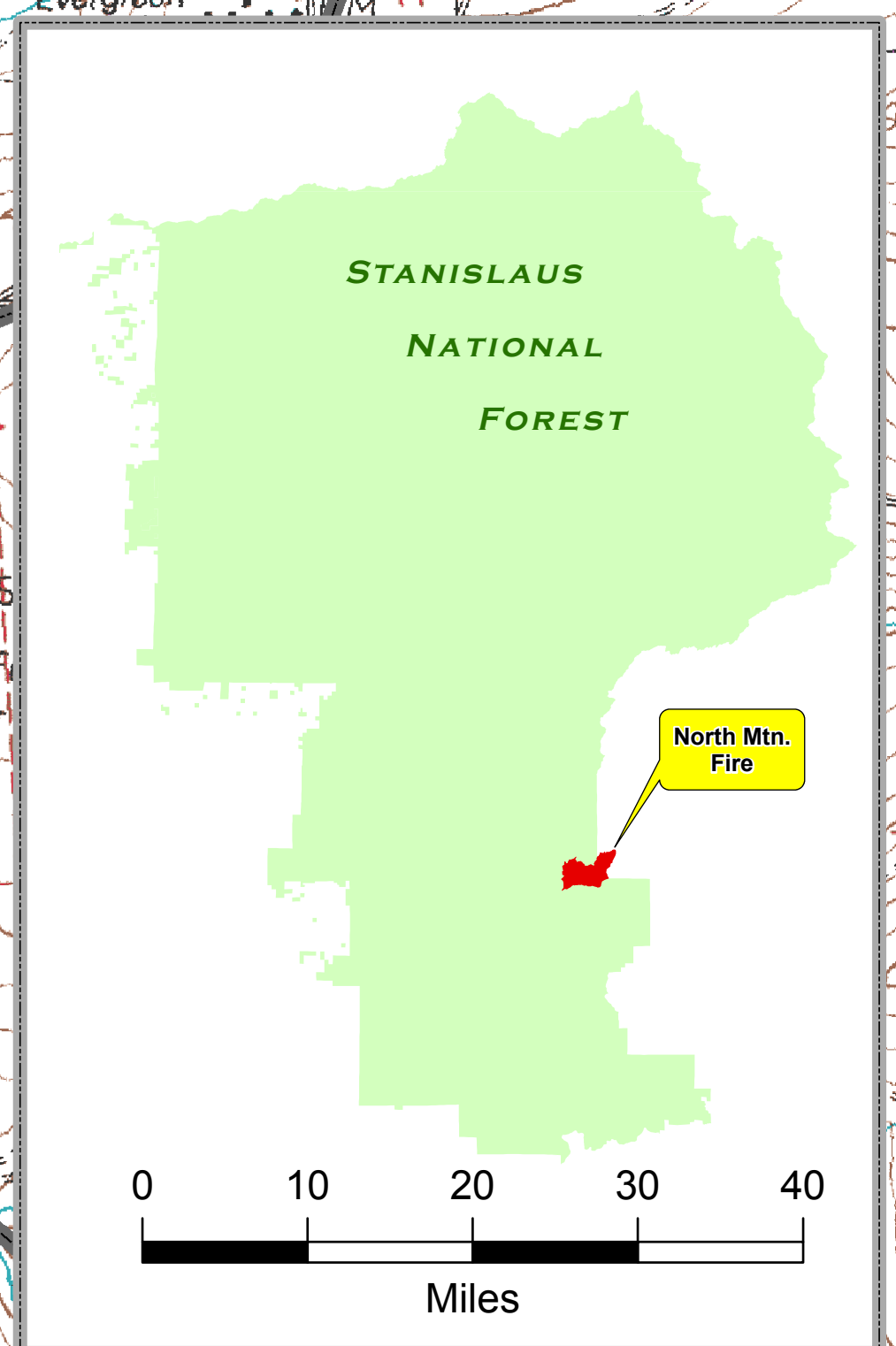
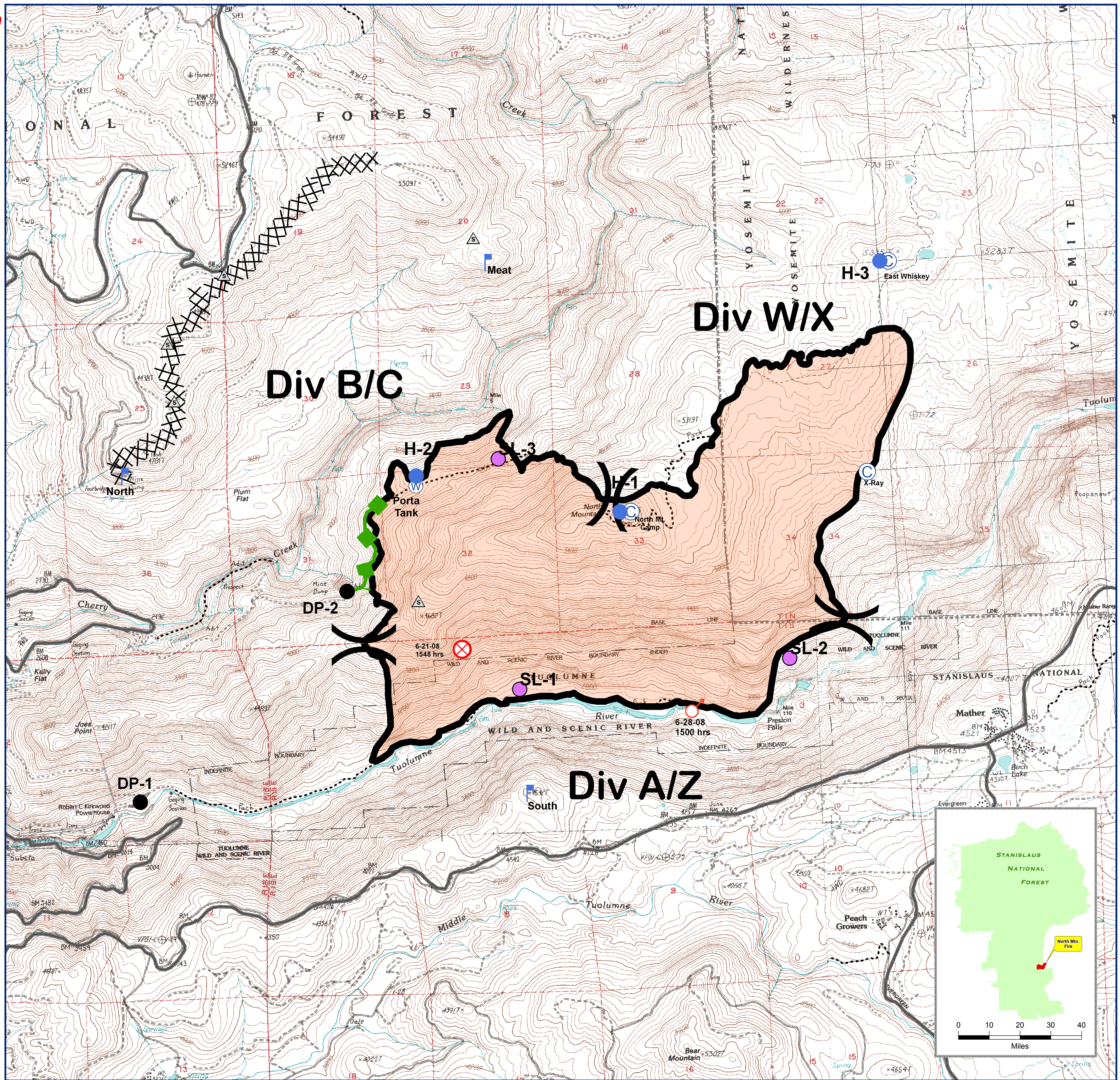
-  North Mt. Fire
-  Division
-  Camp
-  Drop Point
-  Fire Origin
-  Helibase
-  Helispot
-  Incident Command Post
-  Lookout
-  Spot Fire
-  Safety Zone
-  Water Source
-  Sling Site
-  Completed Line
-  Uncontrolled Fire Edge
-  Completed Dozer Line
-  Escape Route
-  STF - YNP Boundary
-  Paved Roads
-  Other Roads
-  Trails



Miles



C. Horman  
7-5-08, 2000 Hrs.



Miles