





Tehipite Fire Infrared Map
Imagery Acquired 9/15/2008 2110 MDT
IRIN M. McGann
8,217 Calculated Acres
Scale 1:31,680 1"=0.5 Mile
Isolated Heat Source

-  Super-heated Gas
-  Intense Heat
-  Heat Perimeter
-  Perimeter 9/15 0045

0 0.150.3 0.6 0.9 1.2 Miles

