





Tehipite Fire Infrared Map  
Imagery Acquired 9/28/2008 2105 MDT  
IRIN M. McGann  
11,085 Acres FS=6,973 NPS=4,112  
Scale 1:63,360 1"=1 Mile

-  Cloud
-  Isolated Heat Source
-  Intense Heat
-  Heat Perimeter

