



# Station Fire

CA-ANF-003622

Night Operational Period  
1800-0600

Friday - Saturday  
September 4 - 5, 2009

 **No Energy Drinks**   
**“SSWAC”**  
*“Salt, Sugar, Water, and  
Calories”*



<b>Incident Objectives</b>	1. Incident Name  STATION	2. Date Prepared  09/04/09	3. Time Prepared  1148															
4. Operational Period  09/04/09 Friday Night Shift 1800 - 0600																		
5. General Control Objectives for the incident (include alternatives)  <b>Firefighter and public safety is our core value. All identified hazards will be mitigated and avoided.</b>  <b>Control Objectives</b> Keep fire west of Highway 39 and Highway 2 Keep fire south of Highway 14, Pearblossom Highway, and Highway 138 Keep fire east of Interstate 5 Keep fire north of the foothill communities and the Angeles National Forest Boundary  <b>Management Objectives</b> Manage costs commensurate with values at risk. Maximize protection of resources at risk. Keep public informed on fire progress. Provide for structure protection of developed properties.																		
6. Weather Forecast for Period See attached Weather Forecast																		
7. General Safety Message See attached Safety Message																		
8. Attachments (mark if attached)																		
<table border="0"> <tr> <td><input checked="" type="checkbox"/> Organization List - ICS 203</td> <td><input checked="" type="checkbox"/> Incident Map</td> <td><input checked="" type="checkbox"/> Vicinity Map</td> </tr> <tr> <td><input checked="" type="checkbox"/> Div. Assignment Lists - ICS 204</td> <td><input checked="" type="checkbox"/> Safety Message</td> <td><input checked="" type="checkbox"/> Phone List</td> </tr> <tr> <td><input checked="" type="checkbox"/> Communications Plan - ICS205</td> <td><input type="checkbox"/> Traffic Plan</td> <td><input checked="" type="checkbox"/> Unit Log ICS-2214</td> </tr> <tr> <td><input checked="" type="checkbox"/> Medical Plan - ICS 206</td> <td><input checked="" type="checkbox"/> Human Resource Message</td> <td><input type="checkbox"/></td> </tr> <tr> <td><input checked="" type="checkbox"/> Air Operations Summary - ICS 220</td> <td><input checked="" type="checkbox"/> Training Specialist Message</td> <td><input type="checkbox"/></td> </tr> </table>				<input checked="" type="checkbox"/> Organization List - ICS 203	<input checked="" type="checkbox"/> Incident Map	<input checked="" type="checkbox"/> Vicinity Map	<input checked="" type="checkbox"/> Div. Assignment Lists - ICS 204	<input checked="" type="checkbox"/> Safety Message	<input checked="" type="checkbox"/> Phone List	<input checked="" type="checkbox"/> Communications Plan - ICS205	<input type="checkbox"/> Traffic Plan	<input checked="" type="checkbox"/> Unit Log ICS-2214	<input checked="" type="checkbox"/> Medical Plan - ICS 206	<input checked="" type="checkbox"/> Human Resource Message	<input type="checkbox"/>	<input checked="" type="checkbox"/> Air Operations Summary - ICS 220	<input checked="" type="checkbox"/> Training Specialist Message	<input type="checkbox"/>
<input checked="" type="checkbox"/> Organization List - ICS 203	<input checked="" type="checkbox"/> Incident Map	<input checked="" type="checkbox"/> Vicinity Map																
<input checked="" type="checkbox"/> Div. Assignment Lists - ICS 204	<input checked="" type="checkbox"/> Safety Message	<input checked="" type="checkbox"/> Phone List																
<input checked="" type="checkbox"/> Communications Plan - ICS205	<input type="checkbox"/> Traffic Plan	<input checked="" type="checkbox"/> Unit Log ICS-2214																
<input checked="" type="checkbox"/> Medical Plan - ICS 206	<input checked="" type="checkbox"/> Human Resource Message	<input type="checkbox"/>																
<input checked="" type="checkbox"/> Air Operations Summary - ICS 220	<input checked="" type="checkbox"/> Training Specialist Message	<input type="checkbox"/>																
9. Prepared by (Planning Section Chief) Tim Baal <i>Tim Baal</i>	10. Approved by (Incident Commander) Michael Dietrich <i>Michael Dietrich for</i>																	

<b>ORGANIZATION ASSIGNMENT LIST</b>		<b>1. INCIDENT NAME</b> <b>Station</b>	
<b>2. DATE PREPARED</b> 9/4/2009	<b>3. TIME PREPARED</b> 1400hrs	<b>4. OPERATIONAL PERIOD ( DATE / TIME )</b> Night Sept 4 - 5, 2009	

<b>5. Incident Commander and Staff</b>		<b>9. Operations Section</b>	
Incident Commander	USFS Mike Dietrich, LACOFD Mike Bryant, LASD Dave Long	Ops Chief (Day)	
Deputy IC	Jim Giachino, Carlton Joseph (T)	Ops Chief (Night)	Don Will, Tim Caughlin (T)
Safety Officer	Marty Hamel, Sam Wilbanks	Planning Ops	Tom Hatcher, Don Smith,
Information Officer	Leona Rodreck, Mark Savage	<b>a. BRANCH I</b>	
Liaison Officer	Rick Alpert	BRANCH DIRECTOR	Spike Newby
Human Resources	Chris Jefferson	DIVISION A / B / C	Mark Dorch
<b>6. Agency Representative</b>		DIVISION D	Eddie Childs
AGENCY	NAME	DIVISION E	Timothy Sampson
Cal Fire	Arnie White	DIVISION F	Craig Waag
CHP	Craig Heller	DIVISION G	Gerald Martinez
USFS	Mike McIntyre	<b>b. BRANCH II</b>	
OES	Ish Messer ( 805-358-1123 )	BRANCH DIRECTOR	Gary Hart
CCC	Hector Garcia (805-200-7340)	DIVISION V / W	Robert Bertolina
<b>7. Planning Section</b>		DIVISION X	Ryan Avila
Chief	Tim Baal	DIVISION Y / Z	Rick Moreno
Deputy	Roy Dull, Jim Kross, Jim Ferguson, Rick Reeder (T)	MT WILSON GROUP	Rick Moreno
Resources Unit	Pete Hochrein, Mike Finnerty, Bob Hawkins, Brian Rhodes	<b>c. BRANCH IV</b>	
Situation Unit	Michael McHargue, Robert Verdie (T),	BRANCH DIRECTOR	Don Forsyth
Documentation Unit	Debra Rios	DIVISION H	Rod Lacey
Demobilization Unit	Sam Johnson (T)	DIVISION L / M	Richard Sandoval
GISS	Chris Clervi, Traci Tennant	<b>d. BRANCH V</b>	
CTSP	Rick Shellooe, Tom Rios	BRANCH DIRECTOR	Barry Garten
Training	Pamela Balazar, John Owens, Brian Norton	DIVISION AA	Mike Catchero
FBAN	Shelly Crook	DIVISION FF	Paulson
IMET	Matt Mehle, Rich Thompson	<b>e. BRANCH XX Fred Bland</b>	
Resource Advisor	Howard Okamoto	BRANCH DIRECTOR	Kole Berriochoa
Technical Specialist	Jude Acosta, Chuck Thomas	DIVISION GG	Jay Skgowski
<b>8. Logistics Section</b>		DIVISION HH	Larry Wade, Stephen Nemore
Chief	Hern Crane, Dana Simpson	<b>f. LAW BRANCH</b>	
Deputy	Laurence Crabtree	BRANCH DIRECTOR	Mack McCorkle
Supply Unit	Joe McMahon	<b>g. AIR OPERATIONS BRANCH</b>	
Facilities Unit	Wally Grogan, Bob Rhoades	Air Operations Branch Director	John Keesee
Ground Support Unit	Don Hill	Air Attack Supervisor	George Almond
Communications Unit	John Blachley	Air Support Supervisor	Craig Dado
Medical Unit	Robert Russell	<b>11. Finance Section</b>	
Ordering Unit	Sharon Porter	Chief	Teresa Fork
Food Unit	Bruce Ungari	Deputy	Connie Williams
		Time Unit	Susan Roder, Maggie Prochazka
		Procurement Unit	Patrick Gallegos
		Cost Unit	Kim Parsons, Vanessa Koblos(T)
		PREPARED BY: Mike Finnerty 3/31	

## Fire Weather Forecast

FORECAST NO: 10

NAME OF FIRE: Station Fire

PREDICTION FOR: Night Ops

UNIT: CA-ANF

SHIFT DATE: September, 4<sup>th</sup> 2009 1800-0800

SIGNED:



Matt Mehle and Rich Thompson /s/  
Incident Meteorologist

TIME AND DATE

FORECAST ISSUED: Friday 9/4/09 @ 1200

**WEATHER DISCUSSION:** Lingering mid-level moisture will keep the threat for isolated thunderstorms and cumulus clouds through sunset. Any developed cumulus or thunderstorms could produce gusty and erratic winds. Otherwise, another mild night is in store with moderate recoveries lower elevations and poor recoveries over the ridge tops. Winds will generally be terrain driven after sunset.

### **WEATHER FORECAST:**

#### **TONIGHT:**

**WEATHER:** Evening cumulus clouds with an isolated thunderstorm...becoming mostly clear overnight. Areas of smoke...especially deeper canyons and drainages.

**MIN TEMPERATURES:** 60-66 lower elevations...66-72 elsewhere

**24 HOUR CHANGE:** little

**MAX HUMIDITY:** Lower elevations 35-50%

**24 HOUR CHANGE:** little

upper valleys and higher elevations 25-40%

**CWF:** <5% LAL:2...becoming 1 after sunset

#### **20 FT WINDS:**

**RIDGETOP** – Southwest to west in the evening 10-20 mph with gusts up to 25 mph...becoming northwest 5-10 mph with gusts to 15 mph by morning.

**SLOPE/VALLEY** – Southwest/upslope in the evening 8-13 mph with gusts up to 20 mph...becoming Northeast to north/downslope by morning 3-7 mph.

**STABILITY/INVERSION:** Unstable during the evening with a few cumulus clouds/isolated thunderstorms through sunset becoming more stable after sunset with smoke settling into the canyons and drainages.

### **SATURDAY FORECAST:**

**WEATHER:** Mostly sunny. Areas of smoke.

**MAX TEMPERATURES:** lower elevation 87-97...higher elevation 78-87

**MIN HUMIDITY:** 15-30%

#### **20 FT WINDS:**

**RIDGETOP** –Northwest to north in the morning 5-10 mph with gusts to 15 mph...becoming west to southwest winds 10-15 mph with gusts up to 25 mph in the afternoon.

**SLOPE/VALLEY** – Terrain driven winds 3-7 mph in the morning...becoming southwest/upslope 8-15 with gusts to 25 mph upper slopes.

**Extended Outlook Sunday through Tuesday:** Cooler temperatures can be expected through the period as a upper level trough remains over the west coast and onshore flow increases across the area. Afternoon temperatures will range from 85-93 at lower elevations to 75-85 at the ridgetops. With the cooler temperatures...relative humidity will exhibit some increase at the lower elevations. However...dry air moving in aloft will keep relative humidity at the ridgetops low. With the strengthening onshore flow...expect some enhancement of the afternoon southwest/upvalley winds...especially in the foothills of the Antelope Valley where gusts over 40 mph will be possible in the windier spots.

## FIRE BEHAVIOR FORECAST

FORECAST NUMBER: #15	TYPE OF FIRE: Wildfire
FIRE NAME: Station	OPERATIONAL PERIOD: Friday Night 9/4/09
DATE ISSUED: September 4, 2009	TIME ISSUED: 1200
UNIT: Angeles NF, Los Angeles County	SIGNED: <i>Isl Shelly Crook/John Robertson</i> FBANs

### INPUTS

#### WEATHER SUMMARY

**Refer to Weather Forecast for details:** Mostly clear. Areas of smoke. Remote chance of Thunderstorms in late evening. Min Temp – 60-72°. Max RH – 25-50%. Ridgetop Winds–SWW 10-20 mph gusting to 25 in PM becoming NW 5-10 mph in AM. Slope/Valley Winds – SW 8-13 mph with gusts to 20 in PM becoming Downslope 2-5 mph in AM.

#### FUELS

Very heavy loading of decadent brush (chaparral, ceanothus, chemise, scrub oak, manzanita) (FM4, SH5, SH7) across the entire fire area, 15 foot high with Pine and Big Cone Doug Fir in the drainage bottoms and ridge tops above 4000'. The dead component in much for the brush exceeds 60%, heavy stands of grass are completed cured. Minimum fine fuel moisture: 4-8%, 1000 hour: 5-8%, Live fuel moisture: 60-65%. ERC's are running above 90%.

### OUTPUTS - FIRE BEHAVIOR

**GENERAL:** Local Thresholds for active fire behavior: Winds (over 15 mph), RH (less than 25%), Temperature (over 90°) and BI (over 201). Predicted BI for today was 252 (up 57)

- \* Last night's fire behavior was remained active along the uncontrolled fires edge, with active backing fire, occasional upslope runs and limited short range spotting. For tonight expect similar fire behavior.
- \* **Under 2500'** expect the fire to burn actively until around 2200. After that the fire behavior should begin to moderate due improved humidity recoveries. Under 2500' Upslope Maximum Fire Behavior: ROS 20-40 c/h, FL 8-15, Spot Dist 1/5 m, PI 60%. Backing Fire: ROS 10-15 c/h, FL 4-8.
- \* **Above 2500'** expect the fire to burn more actively as a result of lesser humidity recoveries. Expect a gradual decrease in fire activity, bottoming out around 0400 to 0500. Upslope Maximum Fire Behavior: ROS 30-60 c/h, FL 15-25, Spot Dist 1/5 m, PI 85%.
- \* At about 2100 to 2200 expect the winds will shift to NE on ridges and to downslope in the drainages.

#### SPECIFIC:

**Branch I and II** – For the divisions along the **Foothill Drive corridor**, the fire activity has diminished greatly. Expect to find isolated areas of heat in the interior especially where fuels were heaviest.

In the **Mt Wilson area**, the fire has transitioned into a timber fuel model resulting in a significant reduction of the fire behavior. Expect the timbered, north aspect slopes to the north of Mt Wilson to burn with moderate fire behavior, ROS: 5-15c/h, FL: 2-5'. There is a very remote chance the fire could make an upslope run south of the San Gabriel drainage to the ridge top. If this happens, spotting over the ridge is possible.

**Branch IV and V – Pacoima drainage:** Winds favorable for holding and burnout early in the shift. After the wind down slope winds will press your containment lines and push any burnout back to the west. **Bare Mt:** Early evening winds will push lines and cause spread down slope where lines are not in place. Expect some torching early in the period at higher elevations. After the wind shift conditions will be favorable for holding and burnout.

**Branch XX** – Expect the fire to continue to spread actively as it moves to the eastward to Twin Hwy 2 and San Gabriel River corridor. The area north of Cogswell Reservoir will likely exhibit the most active fire behavior on the incident. Downslope winds will encourage spread down Bobcat, Devils and Chileno Canyons towards Cogswell Reservoir. Expect the max fire behavior above 4500' elevation, especially on the north aspects, to burn with about half of the predicted Max Fire Behavior, due to fuel type change and higher fuel moistures.

#### AIR OPERATIONS

- Evening: smoke most likely on north flank, however smoke may be present across the entire fire area.

#### SAFETY.

- Monitor weather on the half hour; prepare a backup plan before you need it.
- "Unless a person undertakes more than he possibly can do, he will never do all that he can" - Henry Drummond





































<b>1. BRANCH</b> Law Enforcement	<b>3. DIVISION/GROUP</b> M	<h1 style="margin: 0;">ASSIGNMENT LIST</h1>
-------------------------------------	-------------------------------	---

<b>3. INCIDENT NAME</b> Station Fire	<b>4. OPERATIONAL PERIOD (DATE/TIME)</b> 09-04-09 to 09-05-09 1800 to 0600
---	---

**5. OPERATIONAL PERSONNEL**

OPERATIONS CHIEF Romero, Henry	DIVISION/GROUP SUPERVISOR
BRANCH DIRECTOR McCorcle, Mark	AIR TACTICAL GROUP SUPERVISOR

6. RESOURCES ASSIGNED THIS PERIOD						
STRIKE TEAM/TASK FORCE/ RESOURCE DESIGNATOR	EMT	LEADER	NUMBER PERSONS	TRANS. NEEDED	PICKUP PT./TIME	DROP OFF PT./TIME
Branch IV Saturation Patrol		710L	60		1800	0600
Branch I Area D Staging-Ready		710S	12		1800	0600
Branch I Area D Various Fixed Post		710S1	12		1800	0600
Incident Management		Henry Romero	25		1800	0600
Disaster Communications		Rick Norwood	6		1800	0600

**7. CONTROL OPERATIONS**

Deploy one platoon to the Magic Mountain / Placerita area for fixed posts and saturation patrol.

One squad for camp security and fixed posts. One squad in reserve for various missions.

**8. SPECIAL INSTRUCTIONS**

Contact Command Post (323) 979-7234 for any questions. Squad leaders are to pick up food and supplies from staging area (Logistics).

9. DIVISION/GROUP COMMUNICATIONS SUMMARY									
FUNCTION		FREQ.	SYSTEM	CHAN.	FUNCTION		FREQ.	SYSTEM	CHAN.
COMMAND	LOCAL	C-Tac-2			SUPPORT	LOCAL			
	REPEAT					REPEAT			
DIV./GROUP TACTICAL					GROUND TO AIR				

<b>PREPARED BY ( RESOURCE UNIT LEADER )</b> Judge, D OPS	<b>APPROVED BY ( PLANNING SECT. CH. )</b> Babbitt, J Intel	<b>DATE</b> 09-04-09	<b>TIME</b> 1200
---	---	-------------------------	---------------------

<b>INCIDENT RADIO COMMUNICATIONS PLAN</b>	Incident Name <b>STATION INCIDENT</b>	Date/Time Prepared 9/4/2009 1245	Operational Period Date/Time <b>September 4, 2009</b> 1800-0600
---	--	--	---

Ch #	Function	Channel Name / Trunked Radio System Talkgroup	Assignment	Frequency N or W	Tone / NAC	Mode A, D or M	Remarks
1	COMMAND	NIFC C-19	BRANCH XX,V	Rx -172.6125 Tx - 164.8750	Tx 167.9	A	GLEASON PK
2	COMMAND	NIFC C-2	BRANCH I, II	Rx - 168.100 Tx - 170.450	Tx 167.9	A	MT. LUKENS
3	COMMAND	NIFC C-9	BRANCH IV N BRANCH I	Rx- 170.0125 Tx- 165.2500	Tx 167.9	A	MAGIC MTN
4	COMMAND	NIFC C-6	BRANCH V	Rx- 168.4750 Tx- 173.8125	Tx 167.9	A	WILLIAMSON PEAK
5	TACTICAL	NIFC TAC 1	DIV A/B/C,FF, L/M	Rx - 168.050 Tx - 168.050		A	
6	TACTICAL	NIFC TAC 4	DIV. MT WLSN CONTG, GG,F	Rx - 164.1375 Tx - 164.1375		A	
7	TACTICAL	NIFC TAC 5	DIV H, HH,Y/Z	Rx - 166.7250 Tx - 166.7250		A	
8	TACTICAL	NIFC TAC 6	DIV D, AA	Rx - 166.7750 Tx - 166.7750		A	
9	TACTICAL	R-5 TAC 4	DIV E,G,V/W, II,	Rx - 173.9125 Tx - 173.9125		A	
10	TACTICAL	R-5 TAC 5	Div JJ,X	Rx - 173.9625 Tx - 173.9625		A	
11	AIR TO GROUND	A/G 1	BRANCH XX,IV,V	RX- 167.9500 Tx- 167.9500		A	A/G 1
12	AIR TO GROUND	A/G 2	BRANCH I,II	Rx - 169,1125 Tx - 169.1125		A	A/G 2
13	AIR TO GROUND	A/G 3	AS ASSIGNED	Rx-166.9125 Tx-166.9125		A	FIRING OPERATIONS ONLY
14	AIR GUARD			Rx - 168.6250 Tx - 168.6250	TX 110.9	A	EMERGENCY USE ONLY
15							
16	AIR GUARD			Rx - 168.6250 Tx - 168.6250	TX 110.9	A	EMERGENCY USE ONLY

**Cloned in Group 14 for King and King Commanders.**

Prepared by (Communications Unit) John T. Blachley (COML)

<b>MEDICAL PLAN</b>	1. INCIDENT NAME <b>Station Fire West</b>	2. DATE PREPARED 9/4/2009	3. TIME PREPARED 1000	4. OPERATIONAL PERIOD 9/4/2009 Night 1800/0600
---------------------	--	------------------------------	--------------------------	--

5. INCIDENT MEDICAL AID STATIONS			
MEDICAL AID STATIONS	LOCATION	PARAMEDICS	
		YES	NO
Station ICP/ Central Park Camp	Hansen Dam/ Santa Clarita	XX	

6. TRANSPORTATION				
NAME	ADDRESS	PHONE	PARAMEDICS	
			YES	NO
Glendale RA 21	Branch I	818-897-4696	XX	
San Marino RA 91	Branch II	818-897-4696	XX	
LAC Mobile Aid 32	LAC FS 80	323-881-6183	XX	
Los Angeles City Fire RA 88	Angeles Crest-Three Points/Chilao	818-897-6183	XX	
LAC East Valley Air Squad	Brackett Field LAC Command and Control	323-881-6183	XX	
LAC North County Air Squad	LAC FS 129 Lancaster LAC Command and Control	323-881-6183	XX	
Sheriffs Air Rescue 5	Barley Flats 1000-2000 LAC Command and Control	323-881-6183	XX	

7. HOSPITALS								
NAME	ADDRESS	TRAVEL TIME		PHONE	HELIPAD		BURN CENTER	
		AIR	GRND		YES	NO	YES	NO
Verdugo Hills Hospital	1812 Verdugo Bl. Glendale, CA 91208	N/A	15 Min.	818-952-2222		XX		XX
Huntington Memorial Hospital (Level 2 Trauma)	100 W. California Bl. Pasadena, CA 9105	5 Min.	20 Min.	626-397-8189	XX			XX
Providence Holy Cross Hospital (Level 2 Trauma)	15031 Rinaldi St. Mission Hills, CA 91345	10Min	30 Min.	818-898-4540	XX			XX
LAC/USC Medical Center Level 1 Trauma Center	1200 N. State St. Los Angeles, CA 90033	10 Min	30 Min.	323-226-7991	XX		XX	
Glendale Memorial Hospital	1420 S. Central Ave. Glendale, CA 91209	N/A	30 Min.	818-502-2344		XX		XX
Henry Mayo Hospital	23845 Mc Bean Pkwy Valencia, CA 91355	10 Min	30 Min.	661-253-8112	XX			XX
Antelope Valley Hospital	1600 W. Ave "J" Lancaster, CA	15 Min	30 Min	661-949-5115	XX			XX

8. MEDICAL EMERGENCY PROCEDURES	
<ul style="list-style-type: none"> <li>When an injury occurs, initiate care with available resources at scene and notify DIVS. The DIVS shall coordinate the incident and direct necessary actions.</li> <li>Scene manager (DIVS or ranking overhead) shall make notifications, determine appropriate EMS response (BLS, ALS), and recommend the most appropriate method of transport (Medivac, Ground). Establish a back-up plan.</li> <li>For serious or life threatening injuries, the DIVS or OPBD shall contact the Com Unit to advise nature and location of the incident and request appropriate additional resources. The Com Unit will notify the IC, Med Unit, Safety Officer, and OPSC.</li> <li>Upon request of DIVS, OPBD or OPSC, the Com Unit shall limit all non-essential traffic on command by declaring a "Medical Emergency" to be lifted as soon as practical.</li> </ul>	<p style="text-align: center;"><b><u>PATIENT INFORMATION</u></b></p> <p>√</p> <p><input type="checkbox"/> Patient 1 of _____</p> <p><input type="checkbox"/> Emergency _____ Non Emergency _____</p> <p><input type="checkbox"/> Is helicopter medivac required for transportation? Yes _____ No _____</p> <p><input type="checkbox"/> Location _____</p> <p>Lat _____ Long _____</p> <p><input type="checkbox"/> Age _____ Sex _____ Weight _____</p> <p><input type="checkbox"/> Severity: Minor _____ Delayed _____</p> <p>Immediate _____</p> <p><input type="checkbox"/> Chief Complaint _____</p> <p><input type="checkbox"/> Any additional resources required _____</p> <p style="text-align: center;">** Use Channel 12 Air to Ground 2 169.1125 Tx/Rx for Medivac**</p>

ICS 206	9. PREPARED BY (MEDICAL UNIT LEADER) Robert Russell MEDL <i>Robert Russell</i>	10. REVIEWED BY (SAFETY OFFICER) Marty Hamel SOF <i>Marty Hamel</i> 2009
---------	---	---

24/51



<b>MEDICAL PLAN</b>	1. INCIDENT NAME	2. DATE PREPARED	3. TIME PREPARED	4. OPERATIONAL PERIOD
	<b>Station Fire East</b>	9/4/2009	1000	9/4/2009 Night 1800/0600

5. INCIDENT MEDICAL AID STATIONS			
MEDICAL AID STATIONS	LOCATION	PARAMEDICS	
		YES	NO
Station ICP/ Central Park Camp	Hansen Dam/ Santa Clarita	XX	

6. TRANSPORTATION				
NAME	ADDRESS	PHONE	PARAMEDICS	
			YES	NO
Glendale RA 21	Branch I	818-897-4696	XX	
San Marino RA 91	Branch II	818-897-4696	XX	
LAC Mobile Aid 32	LAC FS 80	323-881-6183	XX	
Los Angeles City Fire RA 88	Angeles Crest-Three Points/Chilao	818-897-6183	XX	
LAC East Valley Air Squad	Brackett Field LAC Command and Control	323-881-6183	XX	
LAC North County Air Squad	LAC FS 129 Lancaster LAC Command and Control	323-881-6183	XX	
Sheriffs Air Rescue 5	Barley Flats 1000-2000 LAC Command and Control	323-881-6183	XX	

7. HOSPITALS								
NAME	ADDRESS	TRAVEL TIME		PHONE	HELIPAD		BURN CENTER	
		AIR	GRND		YES	NO	YES	NO
Verdugo Hills Hospital	1812 Verdugo Bl. Glendale, CA 91208	N/A	15 Min.	818-952-2222		XX		XX
Huntington Memorial Hospital (Level 2Trauma)	100 W. California Bl. Pasadena, CA 9105	5 Min.	20 Min.	626-397-8189	XX			XX
Glendale Adventist Hospital Stemi Center	1509 Wilson Tr. Glendale, CA 91206	5 Min.	20 Min.	818-409-8202	XX			XX
LAC/USC Medical Center Level 1 Trauma Center	1200 N. State St. Los Angeles, CA 90033	10 Min	30 Min.	323-226-7991	XX		XX	
Glendale Memorial Hospital	1420 S. Central Ave. Glendale, CA 91209	N/A	30 Min.	818-502-2344		XX		XX
Arcadia Methodist Hospital	300 W. Huntington Dr. Arcadia, CA 91007	15 Min.	30 Min.	626-574-3456	XX			XX
Foothill Presbyterian Hospital	250 N. Grand, Glendora, CA 91740	20 Min.	30 Min.	626-857-3170	XX			XX

8. MEDICAL EMERGENCY PROCEDURES	
<ul style="list-style-type: none"> <li>When an injury occurs, initiate care with available resources at scene and notify DIVS. The DIVS shall coordinate the incident and direct necessary actions.</li> <li>Scene manager (DIVS or ranking overhead) shall make notifications, determine appropriate EMS response (BLS, ALS), and recommend the most appropriate method of transport (Medivac, Ground). Establish a back-up plan.</li> <li>For serious or life threatening injuries, the DIVS or OPBD shall contact the Com Unit to advise nature and location of the incident and request appropriate additional resources. The Com Unit will notify the IC, Med Unit, Safety Officer, and OPSC.</li> <li>Upon request of DIVS, OPBD or OPSC, the Com Unit shall limit all non-essential traffic on command by declaring a "Medical Emergency" to be lifted as soon as practical.</li> </ul>	<p style="text-align: center;"><b><u>PATIENT INFORMATION</u></b></p> <p>√</p> <p><input type="checkbox"/> Patient 1 of _____</p> <p><input type="checkbox"/> Emergency _____ Non Emergency _____</p> <p><input type="checkbox"/> Is helicopter medivac required for transportation? Yes _____ No _____</p> <p><input type="checkbox"/> Location _____</p> <p>Lat _____ Long _____</p> <p><input type="checkbox"/> Age _____ Sex _____ Weight _____</p> <p><input type="checkbox"/> Severity: Minor _____ Delayed _____</p> <p>Immediate _____</p> <p><input type="checkbox"/> Chief Complaint _____</p> <p><input type="checkbox"/> Any additional resources required _____</p> <p style="text-align: center;">** Use Channel 12 Air to Ground 2 169.1125 Tx/Rx for Medivac**</p>

ICS 206	9. PREPARED BY (MEDICAL UNIT LEADER)	10. REVIEWED BY (SAFETY OFFICER)
	Robert Russell MEDL <i>Robert Russell</i>	Marty Hamel SOF1 <i>25/31</i>

# STATION INCIDENT SAFETY MESSAGE

Fri-Sat Night Shift

09/04-05/2009 0600-1800

## MAJOR HAZARDS:

- **POTENTIAL FOR ACTIVE FIRE BEHAVIOR WITH ALLIGNMENT OF WIND/SLOPE.**
- **DOWN POWERLINES, ROCKS, HAZARDOUS MATERIALS IN BURNED AREAS.**
- **HEAT STRESS AND FATIGUE.**

## BE ALERT. KEEP CALM. THINK CLEARLY. ACT DECISIVELY.

- **Hydration & Fatigue** - Monitor yourself and those you supervise for symptoms of heat stress.. Be alert for signs of fatigue and take breaks as necessary. Maintain 2:1 work/rest ratio. Pace yourselves. **Avoid "Energy Drinks" such as Red Bull, Monster, Rockstar, etc. These contain up to 5 times the amount of caffeine as coffee and strongly contribute to dehydration.**
- **Driving** – Drive defensively! When parking out on the line or on narrow roads, be sure there is enough room for even large apparatus to get by easily. Expect the unexpected around every curve. Drive with headlights on; use chock blocks; keep windshields clean; look before backing; and use backers whenever available. Drive at a speed so you can stop within one half of your visible distance. **Maintain Situational Awareness!**
- **Communications** – Give and receive clear instructions. If there is something you don't understand, get clarification. Maintain radio discipline; know exactly what you intend to say prior to keying the mike; and make messages short and concise.

## **DRIVING AND FATIGUE**

**Fatigue can cause us to mentally stray from the task of driving.**

**It takes only a fraction of a second's distraction to lose control of a vehicle. The faster you are traveling, the faster you get into trouble.**

- ***Make sure you recognize when you are too tired to drive !***
- ***Don't tough it out and put yourself and passengers at risk !***
- ***Slow down, take breaks, talk to your passengers.***
- ***Know your limits and stay out of trouble.***

## **Mitigate or Change Tactics When Faced With:**

- ⇒ Indirect Fireline
- ⇒ Lack of Anchor Points
- ⇒ Frontal Assault
- ⇒ High or Extreme Wind Conditions
- ⇒ Reburn Potential
- ⇒ Presence of Hazardous Materials
- ⇒ Lack of Communications With All Forces
- ⇒ Structural Protection
- ⇒ Spotting Becomes Common
- ⇒ Downhill Line Construction
- ⇒ Underslung Line
- ⇒ Fatigued Crew
- ⇒ Re-ignition Becoming Common

26/31



## Station Communications Unit

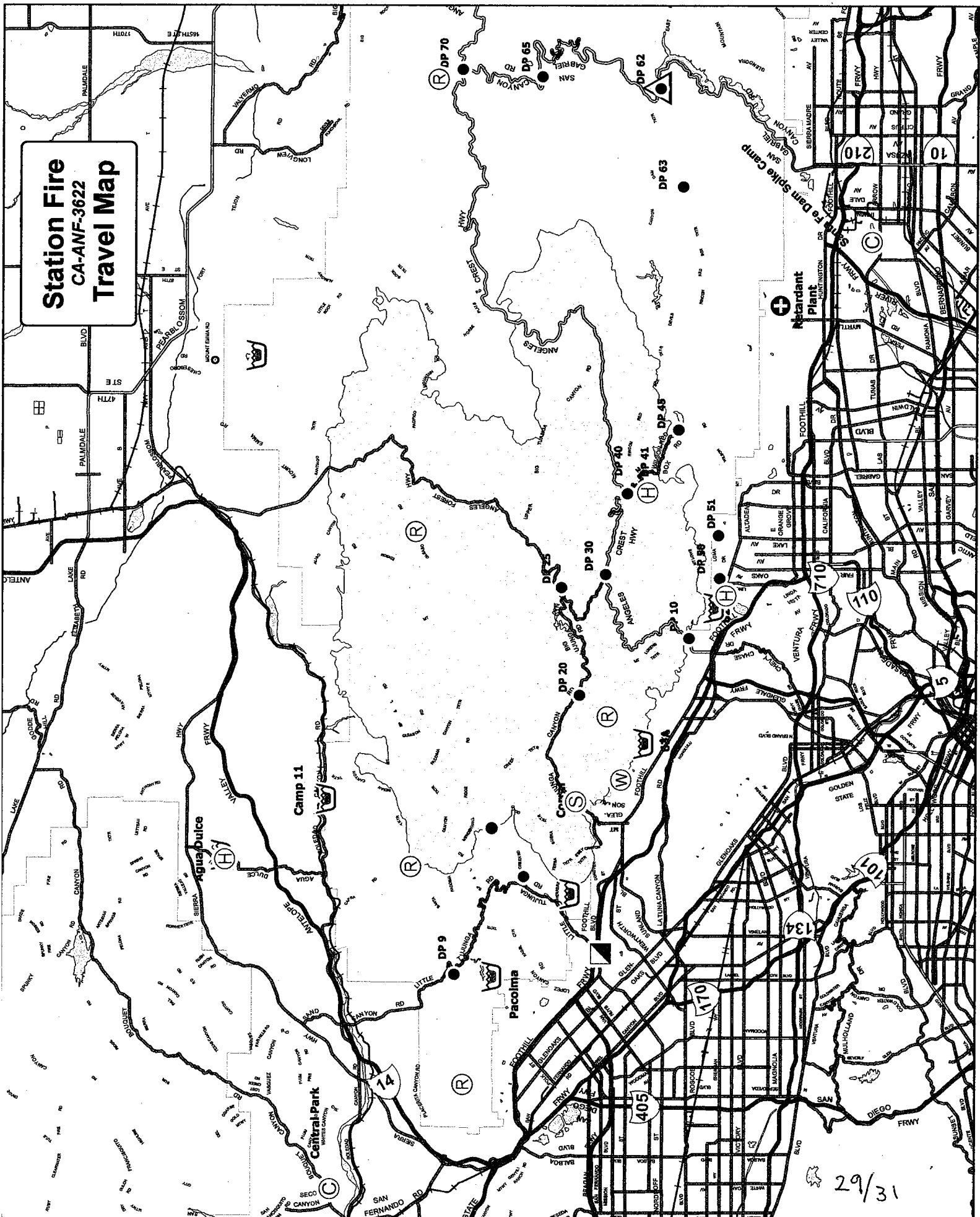
Comm Unit 818-897-4696	NAMES	OFFICE	CELL
<b>Incident Commander &amp; Staff</b>			
Incident Commander	Mike Dietrich	818-834-9484	
Deputy Incident Commander	Jim Giachino	818-834-9484	
Safety	Marty Hamelton	818-834-9475	
Safety Officer - Night	Richard Gearhart	818-834-9475	
Liason Officer	Rick Alpert		
Information Officer	Leona Rodrick	818-897-4731	
<b>Operations</b>			
Op Section Chief	Lee Curtis/Steve	818-834-1796	
Opps	Kieth Gurrola/805-377-1491	Don Smith/909-373-7765	
Air Opps	John Keesee	818-834-1796	949-330-9902
Planning Opps	Don Smith		
Contingency	Tim Saxton	818-897-4784	
<b>Planning</b>			
Plans Section Chief	Tim Beal	818-834-9581	
Deputy Section Chief	Jimm Kross	818-834-9581	
Resources Unit	Bob Hawkins	818-834-9581	
Situation Unit	Mike McCard/Rob Verdie(T)	818-897-4616	
Documentation Unit			
Check-In	Jerry Switzler	818-834-9581	
DeMob Unit			
Fire Behavior Analysis	Shelly Crook		
Weather	Matt Mehle		
<b>Logistics</b>			
Logs Section Chief	Hern Crane		
Deputy Logs	Laurence Crabtree		
Supply Unit	Joe McMahon		949-614-6134
R&D	Michael Bradford		949-614-6139
Ordering	Sharon Porter	818-897-4802/818-897-4812	949-680-8862
Facilities Unit	Bill Bishop		949-614-6136
Facilities Unit	Walley Grogan		949-614-6130
Ground Support Unit	Don Hill		949-614-6113
Ground Support Unit	Keith Hughes(T)		520-870-1297
Communications Unit Leader	John Elachley	818-897-4696	760-285-3358
Medical Unit	Robert Russell	818-897-4812	909-855-2855
Food Unit	Bruce Ungari		
<b>Finance</b>			
Finance Section Chief	Teresa Fork	818-897-4872	
Procurement	Patrick Gallegos	818-897-4872	
Cost Apportionment	Kim Parsons	818-897-4872	
Comp Claims		818-897-4872	
Purchasing		818-897-4872	
DLSC	Dana Simposon	818-897-4872	
Fed Time	Susan Rader	818-897-4872	
Cal Fire & Equip Time		818-897-4872	
<b>Other Important Numbers</b>			
ANF Dispatch	FAX661-723-2710	661-723-2706	
Cal-Fire Rep	Arnie White		909-573-7948
Expanded Dispatch	FAX661-269-0133	661-723-8549	
Human Resources		818-897-4696	
South Ops			
OES			805-358-1123
Copy Trailer	FAX 818-897-4717		
USFS Union Rep			
Cal Trans		323-259-2352	
Los Angeles DWP		213-367-4211	

S  
T  
A  
T  
I  
O  
N  
  
F  
I  
R  
E  
  
P  
H  
O  
N  
E  
  
L  
I  
S  
T

28/31

9/4/2009 1:58 PM

**Station Fire**  
CA-ANF-3622  
**Travel Map**



29/31

**Station Fire**  
CA-ANF-3622  
**Travel Map**

Thomas Guide page 568 and 598  
East on Foothill FRWY (210)  
Exit south on Irwindale Ave.  
First light is First street, turn right  
Turn left on Peckham street  
Enter park and follow main road to Camp.

# San Gabriel Dam Spike Camp

