

Station Fire

CA-ANF-003622

Night Operational Period
1800-0600

Thursday - Friday
September 10 - 11, 2009



Incident Objectives	1. Incident Name	2. Date Prepared	3. Time Prepared
	STATION	09/10/09	1053

4. Operational Period
 09/10/09 Thursday Night Shift 1800 - 0600

5. General Control Objectives for the incident (include alternatives)

Firefighter and public safety is our core value. All identified hazards will be mitigated and avoided.

Control Objectives
 Keep fire west of the Los Angeles County line
 Keep fire south of Highway 138, Pearblossom Highway, and Highway 14
 Keep fire east of Interstate 5
 Keep fire north of the foothill communities and the Angeles National Forest Boundary

Management Objectives
 Manage costs commensurate with values at risk.
 Maximize protection of resources at risk.
 Keep public informed on fire progress.
 Provide for structure protection of developed properties.

6. Weather Forecast for Period
 See attached Weather Forecast

7. General Safety Message
 See attached Safety Message

8. Attachments (mark if attached)		
<input checked="" type="checkbox"/> Organization List - ICS 203	<input checked="" type="checkbox"/> Incident Map	<input checked="" type="checkbox"/> Vicinity Map
<input checked="" type="checkbox"/> Div. Assignment Lists - ICS 204	<input checked="" type="checkbox"/> Safety Message	<input checked="" type="checkbox"/> Phone List
<input checked="" type="checkbox"/> Communications Plan - ICS205	<input type="checkbox"/> Traffic Plan	<input checked="" type="checkbox"/> Unit Log ICS-2214
<input checked="" type="checkbox"/> Medical Plan - ICS 206	<input checked="" type="checkbox"/> Human Resource Message	<input type="checkbox"/>
<input type="checkbox"/> Air Operations Summary - ICS 220	<input checked="" type="checkbox"/> Training Specialist Message	<input type="checkbox"/>

9. Prepared by (Planning Section Chief) Tim Baal <i>Tim Baal</i>	10. Approved by (Incident Commander) Michael Dietrich <i>Michael Dietrich</i>
---	--

ORGANIZATION ASSIGNMENT LIST

1 INCIDENT NAME

Station

2 DATE PREPARED

9/10/2009

3 TIME PREPARED

1400hrs

4 OPERATIONAL PERIOD (DATE/TIME)

Night Sept 10-11, 2009 / 1800hrs-0600hrs

5 Incident Commander and Staff

Incident Commander	USFS Mike Dietrich
Deputy IC	Jim Giachino, Carlton Joseph (t)
Safety Officer	Marty Hamel, Sam Wilbanks, Dave Morton
Information Officer	Leona Rodreick, Mark Savage
Liaison Officer	Rick Alpert
Human Resources	Chris Jefferson (909) 731-1771, Kathleen Kreyns

6 Agency Representative

AGENCY	NAME
USFS	L'Tanga Watson
Cal Fire	Arnie White
CHP	Craig Heller
OES	Ish Messer (805) 358-1123
SCE	Troy Whitman (818) 512-1637
NFFE Local 1650	Jon Merager (626) 272-8830
BAER TEAM	Marc Stamer

7 Planning Section

Chief	Tim Baal
Deputy	Roy Dull, Jim Kross, Rick Reeder (t)
Resources Unit	Pete Hochrein, Mike Finnerty, Bob Hawkins, Brian Rhodes, Jane Arteaga, Christine Kroeneninger
Situation Unit	Michael McHargue, Robert Verdie (t), Mitch Diehl (t)
Documentation Unit	Debra Rios, Lily Konantz (t)
Demobilization Unit	Dave Gerboth, Jackie Switzler, Sam Johnson (t)
GISS	Chris Clervi, Traci Tennant
CTSP	Rick Shellooe, Tom Rios, Rhett Lange
Training	Larry Kohagen, Pamela Balazar(t), John Owens
FBAN	Shelly Crook, John Robertson (t), Steve Garza (t)
IMET	Matt Mehle, Rich Thompson
Resource Advisor	Randy Striplin
Technical Specialist	Jude Acosta, Chuck Thomas

8 Logistics Section

Chief	Hern Crane, Dana Simpson
Deputy	Laurence Crabtree
Supply Unit	Joe McMahon
Facilities Unit	Wally Grogan, Bob Rhoades
Ground Support Unit	Don Hill
Communications Unit	John Blachley
Medical Unit	Robert Russell
Ordering Unit	Sharon Porter
Food Unit	Bruce Ungari

9 Operations Section

Ops Chief (Day)	
Ops Chief (Night)	Steve Ryberg, Tim Caughlin (t)
Planning Ops	Tom Hatcher, Don Smith
a. BRANCH II	
BRANCH DIRECTOR	George Sheppard
DIVISION V / W	Rod Lacey, Timothy Sampson
b. BRANCH XX	
BRANCH DIRECTOR	Kole Berriochoa
DIVISION GG	Stephen NeMore, Gary Sexton
DIVISION HH	Jay Skowski
DIVISION II	Richard Sandoval
c. BRANCH I (PATROL STATUS)	
BRANCH DIRECTOR	
DIVISION	
d. BRANCH III (PATROL STATUS)	
BRANCH DIRECTOR	
e. BRANCH V (PATROL STATUS)	
BRANCH DIRECTOR	
f. BRANCH	
BRANCH DIRECTOR	
DIVISION	
f. AIR OPERATIONS BRANCH	
Air Operations Branch Director	John Keesee
Air Attack Supervisor	George Almond
Air Support Supervisor	Craig Dado
11 Finance Section	
Chief	Teresa Fork
Deputy	Connie Williams
Time Unit	Susan Roder, Maggie Prochazka
Procurement Unit	Patrick Gallegos
Cost Unit	Kim Parsons, Vanessa Koblos(t)
Comp	Karen Wandler, Al Gibbers
Claims	Elaine Downing
PREPARED BY: Mike Finnerty	

Fire Weather Forecast

FORECAST NO: 22

NAME OF FIRE: Station Fire

PREDICTION FOR: Night Ops

UNIT: CA-ANF

SHIFT DATE: September, 10th 2009 1800-0800

SIGNED: *Matt Mehle*

TIME AND DATE

FORECAST ISSUED: Thursday 9/10/09 @ 1200

Matt Mehle

Incident Meteorologist

WEATHER DISCUSSION: A mild night is in store as high pressure builds overhead. The warmest and driest locations will be the upper ridges with lows in the 70s with poor humidity recoveries. Gusty southwest winds will remain through the evening and diminish after sunset. There after general flow will become more northeasterly by morning. Crews in complex terrain will experience more downslope/downcanyon after sunset.

WEATHER FORECAST:

TONIGHT:

WEATHER: Mostly clear. Areas of smoke.

MIN TEMPERATURES: 60-68... up to 75 upper ridges.

24 HOUR CHANGE: warmer 2-5

MAX HUMIDITY: lower elevations 35-50%...higher elevation 15-30%.

24 HOUR CHANGE: drier 5%

20 FT WINDS:

RIDGETOP – South to southwest in the evening 10-20 mph with gusts up to 30 mph...becoming east to northeast by morning 4-8 mph with gusts to 15 mph.

SLOPE/VALLEY – Southwest/upslope in the evening 6-12 mph with gusts up to 20 mph...becoming northeast/downslope by morning 3-7 mph.

STABILITY/INVERSION: Slightly unstable in the evening quickly becoming stable overnight. Smoke settling overnight...heaviest near fire operations.

FRIDAY FORECAST:

WEATHER: Mostly sunny. Areas of smoke.

MAX TEMPERATURES: lower elevations 93-103...higher elevations 82-90...cooler under smoke.

MIN HUMIDITY: 8-18%...locally higher under smoke from burn operations

20 FT WINDS:

RIDGETOP –East to northeast in the morning 6-12 mph with gusts to 16 mph...becoming west to southwest winds 10-20 mph with gusts up to 30 mph in the afternoon.

SLOPE/VALLEY – Notheast/downslope winds 3-7 mph in the morning...becoming southwest/upslope 8-15 with gusts to 25 mph upper slopes. Gusts up to 35 mph north end of fire near the Antelope Valley.

Extended Outlook Saturday through Monday:

High pressure will linger early Saturday before weakening as an upper level trough moves in from the west. Temperatures will cool slightly on Saturday with highs in the mid 80s to upper 90s. Daytime humidities will remain dry and in the teens. Winds will be mostly terrain driven in complex terrain with general winds southwest and gusty in the afternoon.

Onshore flow will increase on Sunday and Monday with more noticeable cooling and higher night and daytime humidities.

4/22

FIRE BEHAVIOR FORECAST

FORECAST NUMBER: #27	TYPE OF FIRE: Wildfire
FIRE NAME: Station	OPERATIONAL PERIOD: Thursday Night 9/10/09
DATE ISSUED: September 10, 2009	TIME ISSUED: 1200
UNIT: Angeles NF, Los Angeles County	SIGNED: /s/ Shelly Crook/Steve Garza T FBANs

INPUTS

WEATHER SUMMARY

Refer to Weather Forecast for details: Mostly clear. Areas of smoke. Min Temp: 60-68° up to 75 upper ridges. Max RH: 30-50% lower elevations, higher elevations 15-30%. Ridgetop Winds – SSW 10-20mph with gusts to 30 mph becoming ENE 4-8, gusts to 15 PM. Slope/Valley Winds – SW upslope 6-12mph gusts to 20mph becoming NE/downslope 3-7 mph early AM.

FUELS

Heavy brush w/ a pine overstory on the most aspects between 3500 to 5500' (FM 2 mostly). Mixed conifer w/ a light brush understory on the N aspects above 5500' (FM 8). Moderate brush loading w/ grass on the S aspects below 4000' (FM 4). Minimum fine fuel moisture: 3-5%, 1000 hour: 5-8%, Live fuel moisture: 60-65%. ERC's above 90%.

OUTPUTS - FIRE BEHAVIOR

- GENERAL:** Predicted BI for today 219 (up 2). Local Thresholds for active fire behavior: Winds (over 15 mph), RH (less than 25%), Temperature (over 90°) and BI (over 201)
- Last night's fire behavior was generally low to moderate along the uncontrolled fires edge. For tonight expect similar to possibly a bit more active fire activity. Continued successful suppression efforts have limited fire spread and activity. The fire remained most active in Squaw Canyon, Winston Ridge, Mt Waterman and Twin Peaks areas. In the brush fuels (FM 4) expect the fire to burn with low to moderate fire activity until around 2400, then diminishing throughout the night. Max Fire Behavior: ROS 10-20 c/h, FL 5-10', Spot Dist 1/4 mile, PI 60%. Max Fire Behavior: ROS 20-40 c/h, FL 10-20'. In the timber/brush fuel model (FM 2) expect reduced fire behavior, however the heavy dead fuel loading will hold the heat much longer. Max Fire Behavior: ROS 12-20 c/h, FL 3-7'. The mixed conifer fuels (FM 8) will burn with the least intensity, generally by means of hop scotch spotting from clump to clump. Where fuels are patchy, expect limited spread and may halt in places. Max Fire Behavior: ROS 2-5 c/h, FL 1-4'
- BRANCH I, IV & V** – For the divisions along the **Foothill Drive corridor, Little Tujunga, Soledad Canyon and Bare Mt**, the fire activity has diminished. Expect little heat.
- BRANCH II - Mt Wilson area:** Potential low to moderate fire behavior with increased potential above the smoke layer (3500'). Expect an increase in smoke pooling in the drainage bottom as a result of the burning operations from the day shift. The nighttime downslope winds will generally be favorable for the continuation of the burning operations. Fire behavior for any night time burning operations will be low to moderate, backing fire with occasional torching and very short upslope runs. Low potential for spotting, max distance of 1/6 mile.
- BRANCH III** – The area north of **Cogswell Reservoir** has a decreasing potential for lateral spread to the NE. Expect moderate fire behavior; however the retardant line & suppression efforts will limit the fires spread where they are present. Smoke could be heavy due to burning operations.
- BRANCH XX - In Squaw Canyon** the fire's spread has been held along the east and north flanks with successful suppression efforts. A slight potential remains for the fire to spread further to the north, down Winston Ridge and south up Cloudburst Canyon with moderate fire behavior potential. Active burning in the green islands in the Alder Saddle area could still cause upslope runs. Below Mt Waterman, the fire is burning in the saddle above Twin Peaks. Fire behavior potential is moderate.

AIR OPERATIONS

- Generally clear. Smoke impacts from burn operations in Div W. Settling into drainages overnight.

SAFETY

- Keep your eyes on the green. It's not over yet.
- "Toto this isn't Kansas anymore." Dorothy


INCIDENT RADIO COMMUNICATIONS PLAN	Incident Name	Date/Time Prepared	Operational Period Date/Time
	STATION INCIDENT EAST	Sept 10, 2009, 1030	September 10-11, 2009 1800-0600

Ch #	Function	Channel Name / Trunked Radio System Talkgroup	Assignment	Frequency N or W	Tone / NAC	Mode A, D or M	Remarks
1	COMMAND	NIFC C-3	BRANCH II	Rx- 168.0750 Tx- 170.4250	Tx 167.9	A	MONROVIA
2	COMMAND	NIFC C-6	BRANCH XX	Rx- 168.4750 Tx- 173.8125	Tx 167.9	A	EAST OF BARE MT
3	COMMAND	NIFC C-7	ICP BR II	Rx- 162.9625 Tx- 171.7875	Tx 131.8	A	PINE MOUNTAIN
4	COMMAND	NIFC C-10	BRANCH XX	Rx- 170.4125 Tx- 165.9625	Tx 167.9	A	DISAPPOINTMENT PK
5	COMMAND	NIFC C-20	BRANCH XX	Rx- 170.36250 Tx- 166.08750	Tx 167.9	A	WATERMAN PK
6	TACTICAL	NIFC TAC 4		Rx - 164.1375 Tx - 164.1375		A	
7	TACTICAL	NIFC TAC 5		Rx - 166.7250 Tx - 166.7250		A	
8	TACTICAL	NIFC TAC 6	Div, HH	Rx - 166.7750 Tx - 166.7750		A	
9	TACTICAL	R-5 TAC 4	Div. VW	Rx - 173.9125 Tx - 173.9125		A	
10	TACTICAL	R-5 TAC 5	Div, GG, ii	Rx - 173.9625 Tx - 173.9625		A	
11	TACTICAL	R-5 TAC 6		Rx- 173.9875 Tx- 173.9875		A	
12	AIR TO GROUND	A/G EAST	BR II, XX EAST	RX- 168.2250 Tx- 168.2250		A	A/G EAST
13	AIR TO GROUND	A/G 3	AS ASSIGNED	Rx-166.9125 Tx-166.9125		A	As Assigned by Air Ops
14	AIR GUARD			Rx - 168.6250 Tx - 168.6250	TX 110.9	A	EMERGENCY USE ONLY
15							
16	AIR GUARD			Rx - 168.6250 Tx - 168.6250	TX 110.9	A	EMERGENCY USE ONLY

Cloned in Group 15 for King and King Commanders.

BRANCH II, V, XX, XXII ASSIGNED TO EAST GROUP 15

Prepared by (Communications Unit) JOHN T. BLAHLLEY COM1



10/22


INCIDENT RADIO COMMUNICATIONS PLAN	Incident Name	Date/Time Prepared	Operational Period Date/Time
	STATION INCIDENT WEST	Sept 10, 2009 1030	September 10-11, 2009 1800-0600

Ch #	Function	Channel Name / Trunked Radio System Talkgroup	Assignment	Frequency N or W	Tone / NAC	Mode A, D or M	Remarks
1	COMMAND	NIFC C-2	ICP, BRANCH I	Rx - 168.100 Tx - 170.450	Tx 167.9	A	MT. LUKENS
2	COMMAND	NIFC C-9	BRANCH I	Rx- 170.0125 Tx- 165.2500	Tx 167.9	A	MAGIC MTN
3	COMMAND	NIFC C-19		Rx -172.6125 Tx - 164.8750	Tx 167.9	A	GLEASON PK
4							
5	TACTICAL	NIFC TAC 1	Branch I	Rx - 168.050 Tx - 168.050		A	
6	TACTICAL	NIFC TAC 4		Rx - 164.1375 Tx - 164.1375		A	
7	TACTICAL	NIFC TAC 5		Rx - 166.7250 Tx - 166.7250		A	
8	TACTICAL	NIFC TAC 6	Div, HH	Rx - 166.7750 Tx - 166.7750		A	
9	TACTICAL	R-5 TAC 4	Div. VW	Rx - 173.9125 Tx - 173.9125		A	
10	TACTICAL	R-5 TAC 5	Div, GG, ii	Rx - 173.9625 Tx - 173.9625		A	
11	TACTICAL	R-5 TAC 6		Rx- 173.9875 Tx- 173.9875		A	
12	AIR TO GROUND	A/G WEST	BR. I, IV	Rx - 169.1125 Tx - 169.1125		A	A/G WEST
13	AIR TO GROUND	A/G 3	AS ASSIGNED	Rx-166.9125 Tx-166.9125		A	As assigned by Air Ops
14	AIR GUARD			Rx - 168.6250 Tx - 168.6250	TX 110.9	A	EMERGENCY USE ONLY
15							
16	AIR GUARD			Rx - 168.6250 Tx - 168.6250	TX 110.9	A	EMERGENCY USE ONLY

Cloned in Group 14 for King and King Commanders.

BRANCH 1 AND IV ARE ASSIGNED TO WEST GROUP 14

Prepared by (Communications Unit) JOHN T. BLANCHLEY COM1



11/22

MEDICAL PLAN	1. INCIDENT NAME	2. DATE PREPARED	3. TIME PREPARED	4. OPERATIONAL PERIOD
	Station Fire East	9/10/2009	1000	9/10/2009 Night 1800/0600

5. INCIDENT MEDICAL AID STATIONS			
MEDICAL AID STATIONS	LOCATION	PARAMEDICS	
		YES	NO
Station ICP/ Santa Fe Camp	Santa Fe Dam	XX	

6. TRANSPORTATION				
NAME	ADDRESS	PHONE	PARAMEDICS	
			YES	NO
LAC Mobile Aid 28	Rincon Station/Hwy 39	818-897-4696	XX	
Glendale RA 21	Branch I	818-897-4696	XX	
San Marino RA 91	Branch II	818-897-4696	XX	
LAC Mobile Aid 32	LAC FS 79	323-881-6183	XX	
Los Angeles City Fire RA 88	Angeles Crest-Three Points/Chilao	818-897-6183	XX	
LAC East Valley Air Squad	Brackett Field LAC Command and Control	323-881-6183	XX	
Sheriffs Air Rescue 5	Barley Flats 1000-2000 LAC Command and Control	323-881-6183	XX	

7. HOSPITALS								
NAME	ADDRESS	TRAVEL TIME		PHONE	HELIPAD		BURN CENTER	
		AIR	GRND		YES	NO	YES	NO
Verdugo Hills Hospital	1812 Verdugo Bl. Glendale, CA 91208	N/A	35 Min.	818-952-2222		XX		XX
Huntington Memorial Hospital (Level 2 Trauma)	100 W. California Bl. Pasadena, CA 9105	5 Min.	30 Min.	626-397-5000	XX			XX
Glendale Adventist Hospital Stemi Center	1509 Wilson Tr. Glendale, CA 91206	5 Min.	35 Min.	818-409-8202	XX			XX
LAC/USC Medical Center Level 1 Trauma Center	1200 N. State St. Los Angeles, CA 90033	10 Min	35 Min.	323-226-7991	XX		XX	
Citrus Valley Medical Center IC Campus	210 W. San Bernardino Rd. Covina, CA 91723	N/A	30 Min.	626-915-6293		XX		XX
Arcadia Methodist Hospital	300 W. Huntington Dr. Arcadia, CA 91007	15 Min.	30 Min.	626-574-3456	XX			XX
Foothill Presbyterian Hospital	250 N. Grand, Glendora, CA 91740	20 Min.	20 Min.	626-857-3170	XX			XX

8. MEDICAL EMERGENCY PROCEDURES	
<ul style="list-style-type: none"> When an injury occurs, initiate care with available resources at scene and notify DIVS. The DIVS shall coordinate the incident and direct necessary actions. Scene manager (DIVS or ranking overhead) shall make notifications, determine appropriate EMS response (BLS, ALS), and recommend the most appropriate method of transport (Medivac, Ground). Establish a back-up plan. For serious or life threatening injuries, the DIVS or OPBD shall contact the Com Unit to advise nature and location of the incident and request appropriate additional resources. The Com Unit will notify the IC, Med Unit, Safety Officer, and OPSC. Upon request of DIVS, OPBD or OPSC, the Com Unit shall limit all non-essential traffic on command by declaring a "Medical Emergency" to be lifted as soon as practical. 	<p style="text-align: center;"><u>PATIENT INFORMATION</u></p> <p>√</p> <p><input type="checkbox"/> Patient 1 of _____</p> <p><input type="checkbox"/> Emergency _____ Non Emergency _____</p> <p><input type="checkbox"/> Is helicopter medivac required for transportation? Yes _____ No _____</p> <p><input type="checkbox"/> Location _____</p> <p>Lat _____ Long _____</p> <p><input type="checkbox"/> Age _____ Sex _____ Weight _____</p> <p><input type="checkbox"/> Severity: Minor _____ Delayed _____</p> <p>Immediate _____</p> <p><input type="checkbox"/> Chief Complaint _____</p> <p><input type="checkbox"/> Any additional resources required _____</p> <p style="text-align: right;">** Use East Air to Ground- 168.2250 Tx/Rx for Medivac**</p>

ICS 206	9. PREPARED BY (MEDICAL UNIT LEADER)	10. REVIEWED BY (SAFETY OFFICER)
	Robert Russell MEDL <i>Robert Russell</i>	Marty Hamel SOE1 <i>Marty Hamel</i>

12/22

MEDICAL PLAN	1. INCIDENT NAME	2. DATE PREPARED	3. TIME PREPARED	4. OPERATIONAL PERIOD
	Station Fire West	9/10/2009	1000	9/10/2009 Night 1800/0600

5. INCIDENT MEDICAL AID STATIONS			
MEDICAL AID STATIONS	LOCATION		PARAMEDICS
			YES NO
Station ICP/ Central Park Camp	Santa Fe Dam		XX

6. TRANSPORTATION			
NAME	ADDRESS	PHONE	PARAMEDICS
			YES NO
Glendale RA 21	Branch I	818-897-4696	XX
San Marino RA 91	Branch II	818-897-4696	XX
LAC Mobile Aid 32	LAC FS 79	323-881-6183	XX
Los Angeles City Fire RA 88	Angeles Crest-Three Points/Chilao	818-897-6183	XX
LAC East Valley Air Squad	Brackett Field LAC Command and Control	323-881-6183	XX
LAC North County Air Squad	LAC FS 129 Lancaster LAC Command and Control	323-881-6183	XX
Sheriffs Air Rescue 5	Barley Flats 1000-2000 LAC Command and Control	323-881-6183	XX

7. HOSPITALS								
NAME	ADDRESS	TRAVEL TIME		PHONE	HELIPAD		BURN CENTER	
		AIR	GRND		YES	NO	YES	NO
Verdugo Hills Hospital	1812 Verdugo Bl. Glendale, CA 91208	N/A	15 Min.	818-952-2222		XX		XX
Huntington Memorial Hospital (Level 2 Trauma)	100 W. California Bl. Pasadena, CA 9105	5 Min.	20 Min.	626-397-8189	XX			XX
Providence Holy Cross Hospital (Level 2 Trauma)	15031 Rinaldi St. Mission Hills, CA 91345	10Min	30 Min.	818-898-4540	XX			XX
LAC/USC Medical Center Level 1 Trauma Center	1200 N. State St. Los Angeles, CA 90033	10 Min	30 Min.	323-226-7991	XX		XX	
Glendale Memorial Hospital	1420 S. Central Ave. Glendale, CA 91209	N/A	30 Min.	818-502-2344		XX		XX
Henry Mayo Hospital	23845 Mc Bean Pkwy Valencia, CA 91355	10 Min	30 Min.	661-253-8112	XX			XX
Antelope Valley Hospital	1600 W. Ave "J" Lancaster, CA	15 Min	30 Min	661-949-5115	XX			XX

8. MEDICAL EMERGENCY PROCEDURES	
<ul style="list-style-type: none"> When an injury occurs, initiate care with available resources at scene and notify DIVS. The DIVS shall coordinate the incident and direct necessary actions. Scene manager (DIVS or ranking overhead) shall make notifications, determine appropriate EMS response (BLS, ALS), and recommend the most appropriate method of transport (Medivac, Ground). Establish a back-up plan. For serious or life threatening injuries, the DIVS or OPBD shall contact the Com Unit to advise nature and location of the incident and request appropriate additional resources. The Com Unit will notify the IC, Med Unit, Safety Officer, and OPSC. Upon request of DIVS, OPBD or OPSC, the Com Unit shall limit all non-essential traffic on command by declaring a "Medical Emergency" to be lifted as soon as practical. 	<p style="text-align: center;">PATIENT INFORMATION</p> <p>√</p> <p><input type="checkbox"/> Patient 1 of _____</p> <p><input type="checkbox"/> Emergency _____ Non Emergency _____</p> <p><input type="checkbox"/> Is helicopter medivac required for transportation? Yes _____ No _____</p> <p><input type="checkbox"/> Location _____</p> <p>Lat _____ Long _____</p> <p><input type="checkbox"/> Age _____ Sex _____ Weight _____</p> <p><input type="checkbox"/> Severity: Minor _____ Delayed _____</p> <p>Immediate _____</p> <p><input type="checkbox"/> Chief Complaint _____</p> <p><input type="checkbox"/> Any additional resources required _____</p> <p style="text-align: center;">** Use West Air to Ground- 169.1125 Tx/Rx for Medivac**</p>

ICS 206	9. PREPARED BY (MEDICAL UNIT LEADER) Robert Russell MED1 <i>Robert Russell</i>	10. REVIEWED BY (SAFETY OFFICER) Marty Hamel SOF1 <i>Marty Hamel</i>
---------	---	---

13/22

STATION INCIDENT SAFETY MESSAGE

Thurs-Fri Night Shift

09/10-11/2009

1800-0600


HAZARDS:

- **POTENTIAL FOR EXTREME FIRE BEHAVIOR WITH ALLIGNMENT OF WIND/SLOPE.**
- **ROCKFALL AND DEBRIS SLIDES ON ROADS WITHIN BURN.**
- **HAZARDOUS MATERIALS IN BURNED AREAS.**
- **HEAT STRESS AND FATIGUE.**

MAINTAIN PROMPT COMMUNICATIONS WITH YOUR FORCES, YOUR SUPERVISOR, AND ADJOINING FORCES.

- **Snags and Hazard Trees** – When working in areas with snags present, follow Hazard Tree Safety Guidelines (IRPG p. 80). Limit number of personnel around snags and their exposure time; fallers must be qualified for trees being felled. Be especially alert around snags during wind events and after dark. Check overhead for dead branches in sleeping areas. **Maintain Situational Awareness!**
- **Hazardous Terrain** – Steep, rocky terrain is a serious hazard on this incident. Rocks and debris loosened by fire can come down at any time. Evaluate your work area closely before entering. Spread workers out farther than 10 feet apart. Stagger workers so they are not working or walking directly below each other.
- **Hydration & Fatigue** – Expect heat stress problems to escalate as temperatures heat up. Monitor yourself and those you supervise for symptoms. Be alert for signs of fatigue and take breaks as necessary. Maintain 2:1 work/rest ratio. Pace yourselves.
- **Sleeping Areas** – Sleep in designated sleeping areas, **NOT IN PARKING Lot!** (Unless you're in a vehicle).

OUR GOAL FOR TODAY IS
ZERO ACCIDENTS; ZERO INJURIES.
LET'S WORK TOGETHER TO MAKE IT
HAPPEN!!!



Brian has a rendezvous with destiny.

Just when you thought things were going great

Escape Route/Safety Zone Checklist

Escape Routes:

- *Designate primary and back-up escape routes.
- *Scouted – soils, vegetation, slope
- *Timed – slowest person, fatigue, dozer speed
- *Marked – flagged for day and night use

Safety Zones:

- *Survivable without a shelter
- *Natural – clean burn, water, bare soil/rock
- *Man-made – constructed sites, roads, etc.
- *Scouted for size and hazards
- *Close enough considering escape time needed

Remember and Follow:

- *The 10 Standard Fire Orders
- *The Common Denominators of Fire Behavior on Tragedy Fires
- *The Downhill Line Construction Guidelines

Safety Officers: Marty Hamel & David Morton

14/22

TRAINERS AND TRAINEES

HELP US
TO
HELP YOU

BY.....

**HAVING ALL THE PROPER
PAPERWORK FILLED OUT**


- **INCIDENT PERSONAL PERFORMANCE RATING FOR (ICS225)**
 - **EVALUATION IN BACK OF TASK**
- **INCIDENT TRAINEE EXIT INTERVIEW FORM**

PRIOR

TO ENTERING OUR DOORS

we'll have you in and out if you.....

Help us to Help YOU (the important one)





Station Incident - Human Resource Message -

Just as accident rates can increase at this time on a fire, so can Human Resource contacts and complaints of inappropriate behavior, harassment, and discrimination.

- The fire is winding down.
- People are tired and ready to go home.
- People have more time to think about things that upset them during the fire.
- People are more easily irritated.

Be aware of these facts and make the necessary effort to recognize and deal with human resource situations before they become conflicts that are painful and out of control.

Due to your efforts, there have been no major conflicts on this incident to date. Please continue to work on good work relationships and a harassment-free work environment.

HR thought for the day:

"The only person that can make your day bad is you."

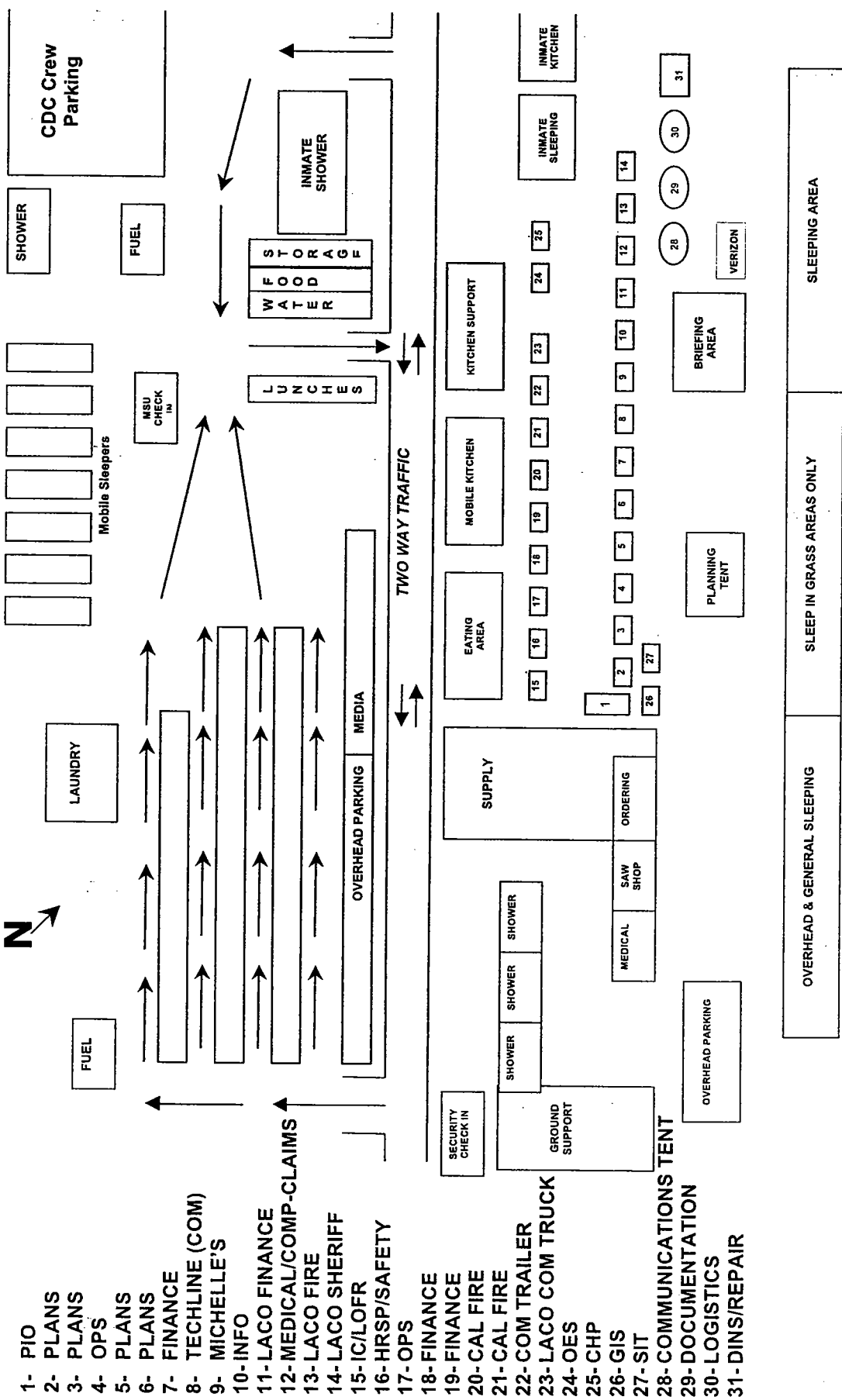
- Battalion Chief Gerald Cosey

HRSP located in Safety trailer next to IC

909-731-1771

STATION INCIDENT FACILITIES MAP

NOT TO SCALE



- 1- PIO
- 2- PLANS
- 3- PLANS
- 4- OPS
- 5- PLANS
- 6- PLANS
- 7- FINANCE
- 8- TECHLINE (COM)
- 9- MICHELLE'S
- 10- INFO
- 11- LACO FINANCE
- 12- MEDICAL/COMP-CLAIMS
- 13- LACO FIRE
- 14- LACO SHERIFF
- 15- IC/LOFR
- 16- HRSP/SAFETY
- 17- OPS
- 18- FINANCE
- 19- FINANCE
- 20- CAL FIRE
- 21- CAL FIRE
- 22- COM TRAILER
- 23- LACO COM TRUCK
- 24- OES
- 25- CHP
- 26- GIS
- 27- SIT
- 28- COMMUNICATIONS TENT
- 29- DOCUMENTATION
- 30- LOGISTICS
- 31- DINS/REPAIR

TENTATIVE DEMOB LIST - SEPTEMBER 11, 2009
STATION INCIDENT CA-ANF-003622

APPOINTMENTS WILL BE POSTED AT DEMOB AT 0500 HOURS

OVERHEAD

TBD	O-21.35	(DIVS)	WASHINGTON, NICKIE L
	O-40	(SOF2)	ORSABA, STEVE L
	O-111	(RADO)	SCHENKEL, AL
	O-114	(RADO)	STEPHENS, JAMES P
	O-147	(OPBD)	SERRANO, ANDREW J
	O-188	(TFLD)	HYDE, PAUL
	O-335	(BCMG)	MOLLET, MARK
	O-338	(SEC2)	BEIGEL, ANTHONY H
	O-431	(DIVS)	NICKERSON, TERRY
	O-439	(STEN)	GAYNOR, KENNETH
	O-465	(INVF)	HOUSER, CLIFFORD S
	O-467	(INVF)	BOJORQUEZ, FERNANDO
	O-479	(HECM)	PERKINS, DANIEL M
	O-547	(HECM)	ULRICH, FREDERICK
	O-548	(HECM)	BORJON, BRANDON
	O-743	(COMT)	MITCHELL, JIM
	O-769	(RCDM)	FELDTZ, ROBERT
	O-7019	(OPBD)	SHEW, DAVE

CREWS

TBD	C-7018	(HCS1)	HC1 S/T MVU 9378G (24 HR)
	C-7020	(HCS1)	HC1 S/T RRU 9382G (24 HR)
	C-7021	(HCS1)	HC1 S/T RRU 9374G
	C-161	(HC1)	SAWTOOTH HOTSHOTS
	C-51	(HC1)	TATANKA HOTSHOTS
	C-52	(HC1)	WYOMING HOTSHOTS
	C-162	(HC1)	BONNEVILLE HOTSHOT
	C-155	(HC1)	CRAIG HOTSHOTS
	C-141	(HC2)	HC2 ASP FIRE CREW # 9 (C-

TENTATIVE DEMOB LIST - SEPTEMBER 11, 2009

C-57	(HC1)	SHASTA LAKE HOTSHOTS
C-38	(HC2)	HC2 HOPI # 3
C-39	(HC2)	HC2 SAN CARLOS
C-25	(HC1)	RUBY MTN HOTSHOTS
C-42	(HC2)	HC2 SHOPAI # 2
C-78	(HC2)	HC2 BLACK EAGLES # 1
C-156	(HC1)	SAN JUAN HOTSHOTS
C-31	(CC)	CC SAN DIEGO # 24
C-24	(HC1)	CHENA HOTSHOTS
C-49	(HC1)	DALTON HOTSHOTS

EQUIPMENT

TBD	E-264	(ENG3)	ENG3 TNF E-72
	E-275	(ENG3)	ENG3 MNF E-36
	E-304	(ENG3)	ENG3 AZ-COF E-421
	E-287	(ENG3)	ENG3 CNF E-43
	E-780	(ENG3)	ENG3 BIA-TIA E-92
	E-878	(RES)	LAC MA-28

Station Communications Unit

Comm Unit 626-334-7193

NAMES

OFFICE

CELL

	NAMES	OFFICE	CELL
Incident Commander	Mike Dietrch	626-334-3850/9313	
Deputy Incident Commander	Jim Giachino		
Safety	Marty Hamelton	626-334-8420	
Safety Officer - Night	Richard Gearhart		
Security		626-334-4985/3808	
Liason Officer	Rick Alpert	626-334-9313	
Information	Leona Rodrick	626-334-7582/8352	
Op Section Chief	Lee Curtis/Steve		
Opps	Keith Gurrola/805-377-1491	Don Smith/909-373-7765	
Air Opps	John Keesee	626-334-8760/8481	949-330-9902
Planning Opps	Don Smith	626-334-7024	
Contingency Opps	Tim Saxton	626-334-7013	
FBAN		626-334-3717	
Plans Section Chief	Tim Beal		
Deputy Section Chief	Jimm Kross-		
Resources Unit	Bob Hawkins	626-334-8416/4985	
Situation Unit	Mike McCard/Rob Verdie(T)		
Documentation Unit			
Check-In/Demob	Jerry Switzler	626-334-3760	626-334-3781 fax
Fire Behavior Analysis	Shelly Crook	626-334-3717	
Weather	Matt Mehle		
Logs Section Chief	Hem Crane	626-334-9346	
Deputy Logs	Laurence Crabtree		530-708-0926
Supply Unit	Michael Bradford	626-334-7631/7618	949-614-6134
R&D	Joe McMahon		949-614-6139
PIO ANEX/PIO WEB	626-334-9064	626-334-9081/9047	
Ordering	Sharon Porter	626-334-8309/7631	949-680-8862
Facilities Unit	Bill Bishop		949-614-6136
Facilities Unit	Walley Grogan		949-614-6130
Ground Support Unit	Don Hill		949-614-6113
LOGISTICS TENT		626-334-9346	949-614-6113
Communications Unit Leader	John Blachley	626-334-7195	760-285-3358
Communications Unit		626-334-7195	626-334-7193 fax
Medical Unit	Robert Russell	626-334-9271	909-855-2855
Food Unit	Bruce Ungari		
CAL-FIRE		626-334-9036FAX	
Finance Section Chief	Teresa Fork	626-334-7080/8962	
Procurement	Patrick Gallegos		
Cost Apportionment	Kim Parsons	626-334-7460	
Comp Claims		626-334-9251/9271	626-334-9260FAX
Purchasing			
Equipment		626-334-7683/7492	626-334-7080
Fed Time	Susan Rader	626-334-8923	626-334-8974FAX
Computer tech		626-334-3781	
ANF Dispatch	FAX661-723-2710	661-723-2706	
Cal-Fire Rep	Arnie White		909-573-7948
Expanded Dispatch	FAX661-269-0133	661-723-8549/2594	
Human Resources	Chris Jefferson	626-334-8420	209-617-8328
San Gabriel Helibase		626-910-1439	
OES			805-358-1123
Copy Trailer	FAX 818-897-4717	626-334-7248	
Training		626-334-7024	
Cal Trans		323-259-2352	
Los Angeles DWP		213-367-4211	
LACOFD Fire	Rich Atwood	626-334-9084	949-637-9950

STATION FIRE PHONE LIST

9/9/2009 5:01 PM

21/22

