


JESUSITA INCIDENT

CA-LPF-001479



INCIDENT ACTION PLAN OPERATIONAL PERIOD

May 15 – May 16, 2009
0700-0700



UNIFIED COMMAND

CAL FIRE
USDA Forest Service
County of Santa Barbara
City of Santa Barbara
Monterey Fire

INCIDENT OBJECTIVES

1. Incident Name
JESUSITA

2. Date
May 14, 2009

3. Time
1700

4. Operational Period
0700-0700 (24-HOUR OPERATIONAL PERIOD), May 15-16, 2009

5. General Control Objectives for the Incident (include alternatives)

CONTROL OBJECTIVES:

Keep Fire South of Camino Cielo and the remainder of the fire within established control lines.

MANAGEMENT OBJECTIVES:

- Safety of incident personnel and the public is the #1 priority.
- Maintain positive relations with the public, cooperators, and elected officials.
- Ensure accurate and timely release of information.
- Keep costs commensurate with values at risk.
- Provide for a smooth and efficient demobilization and transition.

6. Weather Forecast for Period

Sunny/Clear. Highs 80 to 85. Lows 55 to 65. Min RH 15 to 35%. Max RH 50-90%. Winds ridges and down canyons - North 10 mph with gusts 30 mph in the morning, and West to Northwest 10 mph with gusts 20 mph in the afternoon.
Winds over slopes – Upslope 3-8 mph becoming southwest with gusts 15 mph during the late afternoon and evening, and downslope 1 to 3 mph overnight.

7. General Safety Message

* Maintain Situational Awareness; don't be deceived by the fires passive appearance; other hazards exists, post lookouts.

* Read the weather and fire behavior forecasts, then base all of your actions on current and expected fire behavior.

* Check all of your mobile and safety equipment to be sure that's in good working order.

* Watch for unexpected shift in wind direction and or in wind speed.


* Wear eye protection within fire area with blowing ash and sand.

8. Attachments (mark if attached)

- | | |
|---|--|
| <input checked="" type="checkbox"/> Organization List - ICS 203 | <input checked="" type="checkbox"/> Unit Log (ICS-214) |
| <input checked="" type="checkbox"/> Div. Assignment Lists - ICS 204 | <input checked="" type="checkbox"/> Travel Map |
| <input checked="" type="checkbox"/> Communications Plan - ICS 205 | <input checked="" type="checkbox"/> Incident Map |
| <input checked="" type="checkbox"/> Medical Plan - ICS 206 | <input checked="" type="checkbox"/> Facilities Map |
| <input checked="" type="checkbox"/> Division Debriefing Form | <input checked="" type="checkbox"/> Phone List |

9. Prepared by (Planning Section Chief)

Jim Ferguson, PSC1



10. Approved by (Incident Commander)

Joe Waterman, IC



ORGANIZATION ASSIGNMENT LIST

ICS 203

1. INCIDENT NAME
Jesusita

2. DATE PREPARED
5/14/2009

3. TIME PREPARED
1800

INCIDENT COMMANDER AND STAFF

4. OPERATIONAL PERIOD (DATE/TIME)
05/15/09 – 05/16/09 0700-0700

5. POSITION	NAME	6. AGENCY REPRESENTATIVES	9. OPERATIONS SECTION
INCIDENT COMMANDER	Joe Waterman	CAL FIRE TEAM 4	CHIEF - day Jeff Brand / Ed Locke (Deputy)
INCIDENT COMMANDER	Dana D'Andrea	LPF	CHIEF - Trainee Bruce Carlisle
INCIDENT COMMANDER	Mark Schmitt	SBC	CHIEF - night Mark Kendall
INCIDENT COMMANDER	Pat McElroy	STB	Planning/OPS Rich Lopez
INCIDENT COMMANDER	Terry McElwe	MTO	a. BRANCH I - DIVISIONS/GROUPS
DEPUTY	Kelley Gouette		BRANCH DIRECTOR
SAFETY OFFICER	Dave Stonum / Eric Ohde		DIVISION/GROUP A/C/E/F Kurt Ohlau
INFORMATION OFFICER	Mike Carr		DIVISION/GROUP
LIAISON OFFICER	Steve Gasaway		DIVISION/GROUP

6. AGENCY REPRESENTATIVES	NAME	b. BRANCH II - DIVISIONS/GROUPS
AGENCY		
OES	Ishmael Messer	BRANCH DIRECTOR
CDCR	Dave Faulkner	DIVISION/GROUP G/I/L/O Matthew Farris
Santa Barbara City	Lee Waldron	DIVISION/GROUP
BOR	Jack Collins	c. BRANCH III - DIVISIONS/GROUPS
U.S.F.S.	John Bridgwater	BRANCH DIRECTOR
L.A. County	Don De Young	DIVISION/GROUP P/R Orbrad Darbro / Sam Walker (T)
CCC	Jim Kastner	DIVISION/GROUP
		DIVISION/GROUP

7. PLANNING SECTION	NAME	d. BRANCH IV - DIVISIONS/GROUPS
CHIEF	Pam Linstedt	BRANCH DIRECTOR
DEPUTY	Jim Ferguson	
RESOURCES UNIT DAY	Ralph Gladwin (T)	DIVISION/GROUP T/Z Steve Burns
RESOURCES UNIT NIGHT	Tony Giacomini (T)	DIVISION/GROUP
SITUATION UNIT	Jeff Harter / Denny O'Niel (T)	DIVISION/GROUP
DOCUMENTATION UNIT	Terry Berger	DIVISION/GROUP
DEMobilIZATION UNIT	Brook Darley	DIVISION/GROUP
TECHNICAL SPECIALISTS		DIVISION/GROUP

8. LOGISTICS SECTION	NAME	g. STAGING
	Eric Scovel	
	Training	SAN MARCOS
	GIS	
	FBAN	h. LAW ENFORCEMENT
	Archaeologist	Fotheringham
	Resource Advisor	i. AIR OPERATIONS BRANCH
		AIR OPERATIONS BR. DIR. Chris Avina / Scott Packwood (T)
		AIR ATTACK SUPERVISOR Bennett / Innes
		AIR SUPPORT SUPERVISOR Scott Packwood

9. FINANCE/ADMINISTRATION SECTION	NAME	10. CHIEF
CHIEF	Mike Smith / Breanna Buchanan (T)	
SUPPLY UNIT	Jim Vierra	CHIEF Deanna Lyman
FACILITIES UNIT	Wendye Stuller	TIME UNIT Leslie Marg
GROUND SUPPORT UNIT	Steve Langston	PROCUREMENT UNIT Rich Brown
COMMUNICATIONS	Alan Knopp	COMPENSATION/CLAIMS Teri Accurso
MEDICAL UNIT	Larry Wondercheck	COST UNIT Michael Borelli
FOOD UNIT	Blair Gillespie	FEDERAL TIME UNIT Judy Reynolds

ICS 203

PREPARED BY (RESOURCES UNIT) Tony Giacomini

DIVISION ASSIGNMENT LIST	1. Branch	2. Division/Group DIV GILL/LO
---------------------------------	-----------	---

3. Incident Name Jesusita	4. Operational Period Date: 5/15/09 – 5/16/09 Time: 0700 - 0700
-------------------------------------	---

5. Operations Personnel			
Operations Chief Day Night	Jeff Brand / Ed Locke /Bruce Carlisle (T)	Division/Group Supervisor	Matthew Farris
Branch Director	Mark Kendall	Air Attack Supervisor No.	Bennett / Innes

6. Resources Assigned this Period							
Strike Team/Task Force/ Resource Designator	Leader	Number Persons	Trans. Needed	Drop Off PT./Time	Pick Up PT./Time	Check In	Check Out
SOF	Keth Callison	1	N	For entire fire	24 HOUR SHIFT		
STA SBC 1502A	Rick Joyner / Mills (T)	18	N	0700	1900		
STC MVU 9330C	Kremensky	21	N	0700	0700		

7. Control Operations
Mop up and patrol.
Drop point for Division GI: Hwy 192 @ Mtn. Rd.

8. Special Instructions
Back haul garbage.
Positive contact with public.
Employ safe driving practices

9. Division/Group Communication Summary							
Function	Frequency	System	Channel	Function	Frequency	System	Channel
Command	RX 168,1000 N TX 170,4500 N	King NIFC	NIFC CMD 2	Command	RX 170,0125 N TX 165,2500 N	King NIFC	NIFC CMD 9
Valley floor to ridge top	Tone 123.0			Ridge top and North	Tone 123.0		
Tactical Div/Group	RX 164,1375 N TX 164,1375 N	King NIFC	NIFC TAC 4	Air to Ground	RX 167,9500 N	King NIFC	BLM Air/Ground
Prepared by (Resource Unit Ldr.): Tony Giacomini		Approved by (Planning Sect. Ch.): Pam Linstead <i>Pam Linstead</i>		Date	5/14/09	Time 1900 hrs	

DIVISION ASSIGNMENT LIST

1. Branch

2. Division/Group
DIV P/R

4. Operational Period

Date: 5/15/09 – 5/16/09

Time: 0700 - 0700

3. Incident Name

Jesustia

5. Operations Personnel

Operations Chief Day **Jeff Brand / Ed Locke /Bruce Carlisle (T)**
Night **Mark Kendall**

Division/Group Supervisor
Orbrad Darbro / Sam Walker (T)

Branch Director

Air Attack Supervisor No.

Bennett / Innes

6. Resources Assigned this Period

Strike Team/Task Force/ Designator	Resource	Leader	Number Persons	Trans. Needed	Drop Off PT./Time	Pick Up PT./Time	Check In	Check Out
SOF		Keith Callison	1	N	For entire fire	24 HOUR SHIFT		
STA XSB 1501A		Scott Johnson	21	N	0700	1900		
STC Jesustia #2		Anthony Stormetta	20	N	0700	1900		
STG BDU 9384G		Luis Ocampo	33	N	0700	1900		
CRW SBC G-1		Chris Lirane	27	N	0700	1900		
W/T SBC 32		Lomny Maniscalco	1	N	0700	1900		

7. Control Operations

Mop up and patrol.

Drop point 2

8. Special Instructions

Back haul garbage.

Positive contact with public.

Employ safe driving practices.

9. Division/Group Communication Summary

Function	Frequency	System	Channel	Function	Frequency	System	Channel
Command	RX 168.1000 N TX 170.4500 N Valley floor to ridge top	King NIFC	NIFC CMD 2	Command	RX 170.0125 N TX 165.2500 N Tone 123.0	King NIFC	NIFC CMD 9
Tactical Div/Group	RX 166.7750 N TX 166.7750 N	King NIFC	NIFC TAC 6	Air to Ground	RX 167.9500 N TX 167.9500 N	King NIFC	BLM Air/Ground
Prepared by (Resource Unit Ldr.): Tony Giacomini				Approved by (Planning Sect. Ch.) Pam Linstedt <i>Pam Linstedt</i>			
					Date	Time	
					5/14/09	1900 hrs	

DIVISION ASSIGNMENT LIST	1. Branch	2. Division/Group DIV T12
---------------------------------	-----------	-------------------------------------

3. Incident Name **Jesusita** 4. Operational Period
 Date: **5/15/09 – 5/16/09** Time: **0700 - 0700**

5. Operations Personnel			
Operations Chief Day Night	Jeff Brand / Ed Locke /Bruce Carlisle (T)	Division/Group Supervisor	Steve Burns
Branch Director	Mark Kendall	Air Attack Supervisor No.	Bennett / Innes

6. Resources Assigned this Period							
Strike Team/Task Force/ Designator	Resource	Leader	Number Persons	Trans. Needed	Drop Off PT./Time	Pick Up PT./Time	Check In / Check Out
SOF		Keith Callison	1	N	For entire fire	24 HOUR SHIFT	
STC SLU 9340C		Bill Fisher	16	N	0700	0700	
STC Jesusita #1		Wilson	18	N	0700	1900	
STG RRU 9390G		Andrew Percin	45	N	0700	1900	
STG RRU 9391G		Dale Mattson	29	N	0700	1900	
W/T E-357 Aqua Express		Keiri Kaiser	1	N	0700	1900	

7. Control Operations
 Mop up and patrol.
Drop point 4

8. Special Instructions
 Back haul garbage.
 Positive contact with public.
 Employ safe driving practices

9. Division/Group Communication Summary							
Function	Frequency	System	Channel	Function	Frequency	System	Channel
Command	RX 168, 1000 N TX 170, 4500 N	King NIFC	NIFC CMD 2	Command	RX 170, 0125 N TX 165, 2500 N	King NIFC	NIFC CMD 9
Valley /to or to ridge top	Tone 123.0			Ridge top and North	Tone 123.0		
Tactical Div/Group	RX 168, 2500 N TX 168, 2500 N	King NIFC	NIFC TAC 7	Air to Ground	RX 167, 9500 N TX 167, 9500 N	King NIFC	BLM Air/Ground
Prepared by (Resource Unit Ldr.) Tony Giacominri		Approved by (Planning Sect. Ch.) Pam Linstedt		Date	5/14/09	Time	1900 hrs

DIVISION ASSIGNMENT LIST

1. Branch

2. Division/Group
SUPPRESSION REPAIR

3. Incident Name
JESUSITA

4. Operational Period
Date: 5/15/09-5/16/09

Time: 07:00-07:00

5. Operations Personnel

Operations Chief Day
Night

**Jeff Brand / Ed Locke / Bruce Carlisle (T)
Mark Kendall**

Division/Group Supervisor

David Shy

Branch Director

Air Attack Supervisor No.

Bennett / Innes

6. Resources Assigned this Period

Strike Team/Task Force/ Designator	Resource	Leader	Number Persons	Trans. Needed	Drop Off PT./Time	Pick Up PT./Time
SOF		Keith Callison	1	N	0700	0700
FOBS		Dean Millan	1	N	0700	1900
FOBS		Chad Britton	1	N	0700	1900
FOBS		Vanmer Deocariza	1	N	0700	1900
FOBS		Michael Hoose	1	N	0700	1900
ARCH		Steve Galbraith	1	N	0700	1900
READ		Kyle Kirports	1	N	0700	1900
READ		Kerry Kellogg	1	N	0700	1900
RESP		Heidi Anderson	1	N	0700	1900
STG SLU 9396G		Mike Parry	34	N	0700	1900
STG FKU 9474G		Ed Clayton	34	N	0700	1900
STG HUU 9122G		Donald Scarlett	31	N	0700	1900
Excavator E-397 Roen		M. Brown	1	N	0700	1900
Chipper 1 E-440				N	0700	1900
Chipper 2 E-441				N	0700	1900

7. Control Operations

Continue suppression repair efforts using attached specifications for identified areas in Divisions O, L, I, and G.

Coordinate with Operations for areas in Division P that may be ready for suppression repair efforts.

Continue GPS mapping and data gathering in all remaining Divisions.

8. Special Instructions

Reprogram HT radios prior to going to fireline.

Request additional crew and equipment resources from staging

Contact Dave Shy no later than 1500 hours for next day's resource needs.

Meet in Meeting Tent, located behind Plans Building, following morning briefing.

CHECK IN AND CHECK OUT ON EACH SHIFT WITH DIVISION

9. Division/Group Communication Summary

Function	Frequency	System	Channel	Function	Frequency	System	Channel
Command	RX 168.1000 N TX 170.4500 N	King NIFC	NIFC CMD 2	Command	RX 170.0125 N TX 165.2500 N	King NIFC	NIFC CMD 9
Valley floor to ridge top	Tone 123.0			Ridge top and North	Tone 123.0		
Tactical Div/Group	RX 151.1375 N TX 151.1375 N TONE 156.7	King NIFC	V-T ac 1	Air to Ground	RX 167.9500 N TX 167.9500 N	King NIFC	BLM Air/Ground

Prepared by (Resource Unit Ldr.):

Tony Giacomini

Approved by (Planning Sect. Ch.):

Pam Linstedt

Pam Linstedt

Date

5/14/09

Time

1930 hours

DIVISION ASSIGNMENT LIST

1. Branch
2. Division/Group
San Marcos Staging

3. Incident Name
Jesusita
4. Operational Period
Date: 5/15/09 – 5/16/09 Time: 0700 - 0700

5. Operations Personnel

Operations Chief Night Jeff Brand / Ed Locke /Bruce Carlisle (T)	Division/Group Supervisor
Branch Director Mark Kendall	Air Attack Supervisor No. Bennett / Innes

6. Resources Assigned this Period

Strike Team/Task Force/ Resource Designator	Leader	Number Persons	Trans. Needed	Drop Off PT./Time	Pick Up PT./Time	Check In	Check Out
DOZ SBC 2	Mark Lirane	2	N	0700	1900		
DOZ SBC 3	John Sanders	2	N	0700	1900		

7. Control Operations
San Marcos USFS Station.
Maintain 3 minute response time.

8. Special Instructions
Red Flag Warning.
Positive contact with public.
Employ safe driving practices

9. Division/Group Communication Summary

Function	Frequency	System	Channel	Function	Frequency	System	Channel
Command Valley floor to ridge top	RX 168,1000 N TX 170,4500 N Tone 123.0	King NIFC	NIFC CMD 2	Command Ridge top and North	RX 170,0125 N TX 165,2500 N Tone 123.0	King NIFC	NIFC CMD 9
Tactical DM/Group		King NIFC		Air to Ground	RX 167,9500 N TX 167,9500 N	King NIFC	BLM Air/Ground

Prepared by (Resource Unit Ldr.)
Tony Giacomini

Approved by (Planning Sect. Ch)
Pam Linstead *Pam Linstead*

Date: 5/14/09 Time: 1900 hrs

DIVISION ASSIGNMENT LIST

1. Branch Law Enforcement	2. Division/Group
3. Incident Name Jesusita Fire	4. Operational Period Date: Fri. 5-14-09 thru Sat. 5-15-09 Time: 0600 – 1800 / 1800 – 0600

5. Operations Personnel	
Operations Chief	Division/Group Supervisor Fotheringham
Deputy Operations	
Branch Director	Air Attack Supervisor No.
Patterson	

6. Resources Assigned this Period					
Strike Team/Task Force/ Resource Designator	Leader	Number Persons	Trans. Needed	Drop Off PT./Time	Pick Up PT./Time
SBSO Patrol	SBSO Sta.35 Sgt.	3	No	0600	1800
SBSO Patrol	SBSO Sta. 35 Sgt.	4	No	1800	0600

7. Control Operations
Provide safety and security at barricades, if needed, within the evacuated areas.
Take enforcement actions where and when appropriate.
Assist members of the public with information related to the fire and evacuation areas.

8. Special Instructions
Pay attention to roadways and narrow roads
Make sure you know where you are and know escape routes
Keep supervisor updated on your location and status
Evaluate the areas and location for time and speed for escape
Command Post at Earl Warren
Report to staging area

9. Division/Group Communication Summary							
Function	Frequency	System	Channel	Function	Frequency	System	Channel
Command	Rx- 460.2750 Tx- 465.2750	King NIFC	SBSO-OPS1 Orange	Logistics		King NIFC	
Tactical Div/Group		King NIFC		Air to Ground		King NIFC	
Prepared by (Resource Unit Leader) McCammon		Approved by (Planning Section Chief) <i>[Signature]</i>		Date	5-14-2009	Time	1710 hours

AIR OPERATIONS SUMMARY

OPERATIONAL PERIOD DATE: DAY SHIFT DATE: 05/15/09

START: 0730 END: 2200

(Expanded Form for Large Operations)

1. INCIDENT NAME: JESUSITA	2. PREPARED BY: C. Avina	PREPARED DATE/TIME: 05/14/09 1730	3.
4. REMARKS (Safety Notes, Hazards, Air Operations Special Equipment,, etc.): *****HIGH VOLTAGE POWERLINES within the fire perimeter running East and West***** Santa Barbara Tower; 119.700 Santa Ynez Tower: 122.800 All GPS data to be collected (degrees, minutes & decimal minutes) ** <u>Avoid</u> aerial application of retardant or foam within <u>300'</u> of waterways, <u>bodies of water</u> . If retardant is dropped within these areas, <u>notify</u> AOB with Lat & Long, est. of gallons, and a map. Los Padres ECC 805-938-9164 Santa Maria AAB for Air Tanker reloading			5. TFR: A#126 Altitude: 8,000' MSL Polygon over fire Notam 9-8376
TRACK RETARDANT DROP LOCATIONS			

6. PERSONNEL	Phone	7. REQUENCIES	AM	FM	8. FIXED-WING # Avail / Type/ Make-Model / FAA N# / Base(s)
AOBD: Chris Avina	707 217 9278	AIR/AIR FW:	131.475	151.2725	Air Tactical AA- 07 Lead planes Airtankers Other :
ATGS: Nunez	805-895-6620	AIR/AIR RW:	135.575		
HLCO:		AIR/GROUND:		167.950	
ASGS: Scott Packwood	530 310-2212	DECK:	163.100		
HEBM. Greg Bertelli (Santa Ynez)	707 494-8822	COMMAND RPT	RX168.100 TX170.450 Tones Rx 123.0		
Night AOB:		Air Guard	168.625		
SMX Santa Maria Tanker Base PTV Porterville tanker Base	805 937-5059 ext 205 559 789-0109				

9. HELICOPTERS (Use Additional Sheets As Necessary)

FAA N#	TY	MAKE/MODEL	BASE	AVAIL	START	REMARKS	FAA N#	TY	MAKE/MODEL	BASE	AVAIL	START	REMARKS
N22EA	3	206B3	SY	0730		Mapping							
21Z	2	Bell 212 HP	SY	0730		Exclusive Use							
718	1	CH54	SY	0730									
715	1	CH54	SY	0730									

10. TASK/MISSION/ASSIGNMENT (Use ICS-220a if additional space needed; Type/Function includes: Air Tactical, Retardant, Recon, Personnel Transport, Water Dropping, etc.)

TYPE/FUNCTION	NAME OF PERSONNEL OR CARGO (if applicable) OR INSTRUCTIONS FOR TACTICAL AIRCRAFT	MISSION START	8FLY FROM	FLY TO
Air Tactical	Direct A/C operations, coordinate with Ops.	0800		Fire
Bucket support	HELICOPTERS. SUPPORT CREWS ON THE LINE.			
PAX/Cargo	SLING LOADS NEED TO BE ORDERED BY 1400 HRS. ORDER THROUGH COMMUNICATIONS			
Medevac	See Medical Plan for specifics.			
Recon	IC, OSC, and SUL as requested			
Helispot Construction	Once helispot established/approved/numbered, notify Air Ops with Lat Long			
Helitack	When on fireline, be sure to follow LCES, 10s and 18s. <u>Use Lookouts and Trigger Points.</u>			
Mobile Retardant Base & Torch Base				
Communications				

11. Helispot, Dip Site Portable Retardant Base and Sling Spot Information-

<u>HELI-SPOTS #</u>	<u>DIP SITES</u>	<u>SLING SPOT #</u>	<u>DIVISION</u>	<u>LATITUDE</u>	<u>LONGITUDE</u>	<u>REMARKS</u>
Santa Ynez HB				34* 36.419	120* 04.185	Helibase at Santa Ynez Airport
	Laurel Cyn.			34* 27.3	119* 36.7	Reservoir
	Palace Dip			34* 26.98	119* 39.40	100' Longline minimum
	Big One			34* 29.555	119* 49.270	
	Windy Dip			34* 30.574	119* 47.789	100' Longline
	Gel Site			34* 29.832	119* 46.179	
H-1				34* 27.005	119* 46.191	Admin / Recon flights
H-2				34* 30.901	119* 47.999	

(=)

SAFETY MESSAGE

INCIDENT NAME

JESUSITA

Date

Prepared
05/14/09

Time

Prepared
1730

OPERATIONAL PERIOD (DATE/TIME)

5/15/2009 0700-0700

- ✓ Beware of speeding traffic on highways and local roads.
- ✓ Be cautious of fire weakened or partially burnt tree hazards. Large branches can fall silent and unexpectedly, particularly under windy conditions.
- ✓ Wear eye protection within fire area with blowing ash and sand.
- ✓ Fires look innocent before “flare-ups” or “blow-ups”. In some cases, tragedies may occur in the mop-up stage.
- ✓ Maintain attentiveness; don't be deceived by the fires passive appearance.
- ✓ Watch out for rolling rocks and rocks on the roadway in the fire area.
- ✓ Be cautious of rattle snakes, ticks and poison oak.
- ✓ Stay hydrated with water, reduce consumption of caffeinated drinks!
- ✓ Pay close attention to the levels of fatigue for both yourself and your personnel.

Ensure firefighters have good anchor points, escape routes, and safety zones.

Remember LCES.


Lookout(s), Communication(s), Escape routes and Safety zone(s)

Prepared By:
Keith Callison



Approved By (Safety Officer) Dave Stonum



INCIDENT ACTION PLAN SAFETY ANALYSIS							Incident Name Jesusita		Operational Period Date / Time 5/15/09 1830								
LCES* Analysis of Tactical Applications Lookouts Communications Escape routes Safety zones							Other Risk Analysis										
Division/Group	Indirect Fireline	Downhill Fireline	Underlung Fireline	Midslope Fireline	Frontal Assault	Anchor Points	Extreme Conditions (Spotting, Wind-driven)	Reburn Potential			Hazardous Materials	Transportation 1 HR +	Communications	Structure Protection	Civilian Traffic		
Div A/C/E/F															X		
Div G/I/L/O									Lookouts, Escape Routes, Safety Zones. Maintain Situational Awareness					X		Maintain Communication Post lookouts and Maintain Awareness on roadways. Follow detours	
Div P/R						X								X			
Div T/Z	X						X								X		
Prepared by (Name and Position) Dave Stonum Safety Officer 										Date and Time: 5/15/09 1900							

Fire Weather Forecast

FORECAST NO: 9
PREDICTION FOR: 0700 Fri – 0700 Sat

NAME OF FIRE: Jesusita
UNIT: CAL Fire, SBC, STB, MTO,
LPF Santa Barbara RD

SHIFT DATE: Friday, May 15, 2009

SIGNED:

TIME AND DATE 1811 PDT Thursday
FORECAST ISSUED: May 14, 2009

Rob Balfour
Incident Meteorologist



WEATHER DISCUSSION:

High pressure ridge aloft will move east and a thermal trough will develop at the surface near the Central California coast. This will cause the wind direction to shift to the east and diminish. For Saturday through Monday both of these features will move slowly east... allowing for slight cooling and moistening trend at the lower elevations while the mid and upper slopes continue warm and dry.

WEATHER FORECAST:

WEATHER: Mostly Sunny/Clear.

TEMPERATURES: Divisions A/C/E/F and P/R... Highs 82-85° Lows 60-65°
Division G/I/L/O... Highs around 80° Lows near 55°
Division T/Z... Highs around 80° Lows around 60°

HUMIDITY: Divisions A/C/E/F and P/R... Min 25% Max 50%
Division G/I/L/O... Min 35% Max around 90%
Division T/Z... Min 15% Max 50-65%

EYE-LEVEL WINDS: Divisions A/C/E/F, P/R, and T/Z...
until 1000 PDT - North to Northeast 7-12 mph with gusts to 30 mph
1000-1400 PDT – Upslope/North 5-8 mph with gusts 10 mph
1400-2100 PDT – West to Northwest 10 mph with gusts 15 to 20 mph
2200-0700 PDT – downslope/Northeast 2 to 5 mph with gusts 10 mph


Division G/I/L/O...
until 1000 PDT – Variable/Northeast 2-5 mph with gusts 20 mph through canyons
1000-2000 PDT – Upslope/Southwest 3-8 mph with gusts 15 mph afternoon/evening.
2000-0700 PDT – downslope 1-3 mph.

STABILITY/INVERSION:
Moderate inversion around 1200 ft MSL... lifting to 2500 ft during the afternoon. Transport winds above inversion Northeast 12 mph... except Northwest 10 mph in the afternoon and evening hours.

OUTLOOK for Saturday, May 16, 2009:
Mostly Sunny/Clear. Temps: Highs 75 to 85°. Lows 55 to 65°. Winds East to northeast 5 to 10 mph in the morning/overnight and west to southwest 10 to 15 mph afternoon/evening hours. Humidity: Min 10-20% Max 35-50%... **except Division G/I/L/O... Min RH 25-45% and Max RH 100%.**

EXTENDED FORECAST:

Sunday... Clouds/Fog lower slopes otherwise Sunny/Clear. Highs 72-85. Lows 57-70.
Min RH 5-15%. Max RH 40-100%. East to Southeast wind 5-10 mph with gusts 15-25 mph.
Monday... Increasing clouds. Highs 72-82. Lows 50-57. Min RH 15-25%. Max RH 45-100%.
Winds Southeast 5 to 10 mph becoming Southwest 15 mph.
Tuesday... Mostly Cloudy. Highs 65-77. Lows 50-55. Min RH 25-40%. Max RH 75-100%.
Winds Southwest 10-15 mph with gusts 25-40 mph.
Wednesday... Partly Cloudy. Highs 58-70. Lows 50-55. Min RH 15-35%. Max RH 60-90%.
Winds Northwest 15 to 20 mph becoming Northeast 10 to 20 mph overnight.

INCIDENT RADIO COMMUNICATIONS PLAN			Incident Name Jesusita			Date/Time Prepared 5/14 1900			Operational Period Date/Time May 15 0700 to 0700		
Ch #	Function	Channel Name/Trunked Radio System Talkgroup	Assignment	RX Freq	N or W	RX Tone/NAC	TX Freq	N or W	Tx Tone/NAC	Mode A, D or M	Remarks
1	Command	NIFC CMD 2	Command	168.1000	N		170.4500	N	123.0	A	Valley Floor to Ridge top
2	Command	NIFC CMD 9	Command	170.0125	N		165.2500	N	123.0	A	Ridge top and North of
3	Tactical	NIFC TAC 1	DIV A, C, E, F	168.0500	N		168.0500	N		A	Branch 1
4											
5											
6											
7											
8	Tactical	NIFC TAC 4	DIV G, I, L & O	164.1375	N		164.1375	N		A	Branch 2
9											
10	Tactical	NIFC TAC 6	DIV P & R	166.7750	N		166.7750	N		A	Branch 3
11	Tactical	NIFC TAC 7	DIV T & Z	168.2500	N		168.2500	N		A	Branch 4
12	CalCord	EMS Aircraft	All Divisions	156.075	W		156.075	W		A	Ground to EMS Aircraft
13	Air/Ground	BLM Air/Ground	Air/Ground	167.9500	N		167.9500	N		A	Air to Ground
14	Air Guard	Air Guard	Emergency	168.6250	N		168.6250	N	110.9	A	Air/Ground Emergency
15	Air/Ground	BLM Air/Ground	Air/Ground	167.9500	N		167.9500	N		A	Air to Ground
16	Air Guard	Air Guard	Emergency	168.6250	N		168.6250	N	110.9	A	Air/Ground Emergency
Prepared by (Communications Unit) Alan K Knopp 						Incident Location Santa Barbara County W State CA Latitude 34 27.933 N Longitude 119 42.827					

The convention calls for frequency lists to show four digits after the decimal place, followed by either an "N" or a "W", depending on whether the frequency is narrow or wide band. Mode refers to either "A" or "D" indicating analog or digital (e.g. Project 25) or "M" indicating mixed mode. All channels are shown

MEDICAL PLAN	1. Incident Name Jesusia	2. Date Prepared 05/14/09	3. Time Prepared 1700	4. Operational Period 5/15-5/16 0700-0700
---------------------	-----------------------------	------------------------------	--------------------------	--

5. Incident Medical Aid Station

Medical Aid Stations	Location	Parameters Yes No
Medical Unit	Earl Warren Incident Base Camp	X

6. Transportation

A. Ambulance Services

Name	Address	Phone	Parameters Yes No
SB County Fire Air Ops	Santa Ynez	(805) 680-4001	X
CALSTAR Air Ambulance	Santa Maria	(805) 546-1915	X
AMR	Santa Barbara		X

B. Incident Ambulances

Name	Location	Parameters Yes No

7. Hospitals

Name	Address	Travel Time Air	Travel Time Ground	Phone	Helipad Yes	Helipad No	Burn Center Yes	Burn Center No
S.B. cottage Hosp.	Pueblo @ Bath	X		(805) 569-7210		X	X	
Sherman Oaks Burn Center	4929 Van Nuys Blvd. Sherman Oaks CA 91403		40 min.	(818)981-7111 Ext. 4580	X		X	

8. Medical Emergency Procedures

1. Provide immediate care, treatment and notify supervisor.
2. Supervisor notify Branch and/or Ops with injury type (s), lat and long and physical location.
3. Branch/Ops notify Jesusita communications and request appropriate medical transport.
4. Communications notify Santa Barbara Dispatch for dispatching/transportation request. Notify Jesusita Safety Officer and Medical Unit.


5. Monitor and use CALCORD for contact with Air Ambulance.

6. Advise Santa Barbara Dispatch and Jesusita Communications of patient destination.

Prepared by (Medical Unit Leader)

Robert Marshall (MEDL-T)

10. Reviewed by (Safety Officer)



Jesusita Phone List

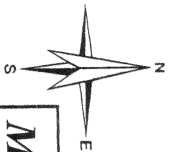
Ordering -	<u>805-563-8314</u> <u>Fax 805-563-0385</u>
Cal Fire / Equipment Time -	<u>Fax 805-563-2548</u> <u>805-563-2419</u>
Cal Fire Accomadations -	<u>Fax 805-563-2185</u> <u>805-563-5790</u>
Cal Fire Comps / Claims -	<u>Cell 530-277-2358</u> <u>805-563-5731</u>
Cal Fire Finance -	<u>Fax 805-563-0274</u>
Cal Fire Time	<u>805-563-0924</u>
Plans -	<u>805-563-2409</u>
ICP Info Desk	<u>Fax 805-6828695</u> <u>805-563-0841</u>
Hired Equip -	<u>707-479-5371</u>
Resource Unit -	<u>805-563-0928</u> <u>805-563-0831</u>
Fire Behavior Analyst	<u>707-391-5570</u>
Los Padres Resource Advisor -	<u>805-878-4057</u> <u>805-563-0843</u>
Copy Trailer -	<u>Fax 805-563-0814</u> <u>805-563-0809</u>
Comm Unit	<u>Line -1 805-563-0694</u> <u>Line -2 805-563-0782</u> <u>FAX 805-563-0802</u>
Federal Time Unit -	<u>805-563-5403</u> <u>805-563-5709</u>
Los Padres Expanded -	<u>805-938-9142 Ext 232</u>
Medical	<u>925-588-6739</u>
Ground Support -	<u>925-324-9188</u> <u>Transportation 925-324-9188</u> <u>GSUL 951-897-8266</u>
Training Specialist	<u>619-672-0145</u>
Check In and Demob	<u>925-872-8576</u> <u>Fax 805-563-2340</u>
OES at ICP	<u>805-563-0964</u>

Live Oak Phone List

OES Trailer	<u>805-967-5218</u> <u>Fax</u>
Logs	<u>Fax 805-967-4024</u> <u>805-967-5712</u> <u>805-967-5218</u>
REZEK	<u>Fax 805-967-4157</u> <u>805-967-4706</u> <u>805-967-5193</u> <u>805-967-4096</u>

Santa Barbara County

Fire Information	<u>www.countyofsb.org</u>
Public Fire Information	<u>805-681-5197</u>



EARL WARREN FACILITIES MAP

MAP NOT TO SCALE

SHOWERS & LAUNDRY

RIGHT TURN ONLY

COMP/CLAIMS	PIO	USFS	PLANS
PERSONNEL/TIME		LPF	SAFETY
MOTELS	WARREN HALL		
EQUIP. TIME			
DEMOb./CHECK-IN			
	LOGS/FACILITIES	ORDERING	

VERIZON

LAW BRANCH

MEDIA

MEDICAL

CLERICAL

G.I.S.

COMM

OPS TENT

METING TENT

BRIEFING AREA

SUPPLY

DUMPSTER

KITCHEN AREA

LUNCHES & ICE

OVERHEAD PARKING

MAIN GATE

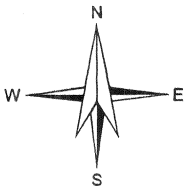
ENGINE PARKING

LAS POSTAS RD.

FUEL & GROUND SUPPORT: Turn Right on Hitchcock Rd.

to US 101 N.

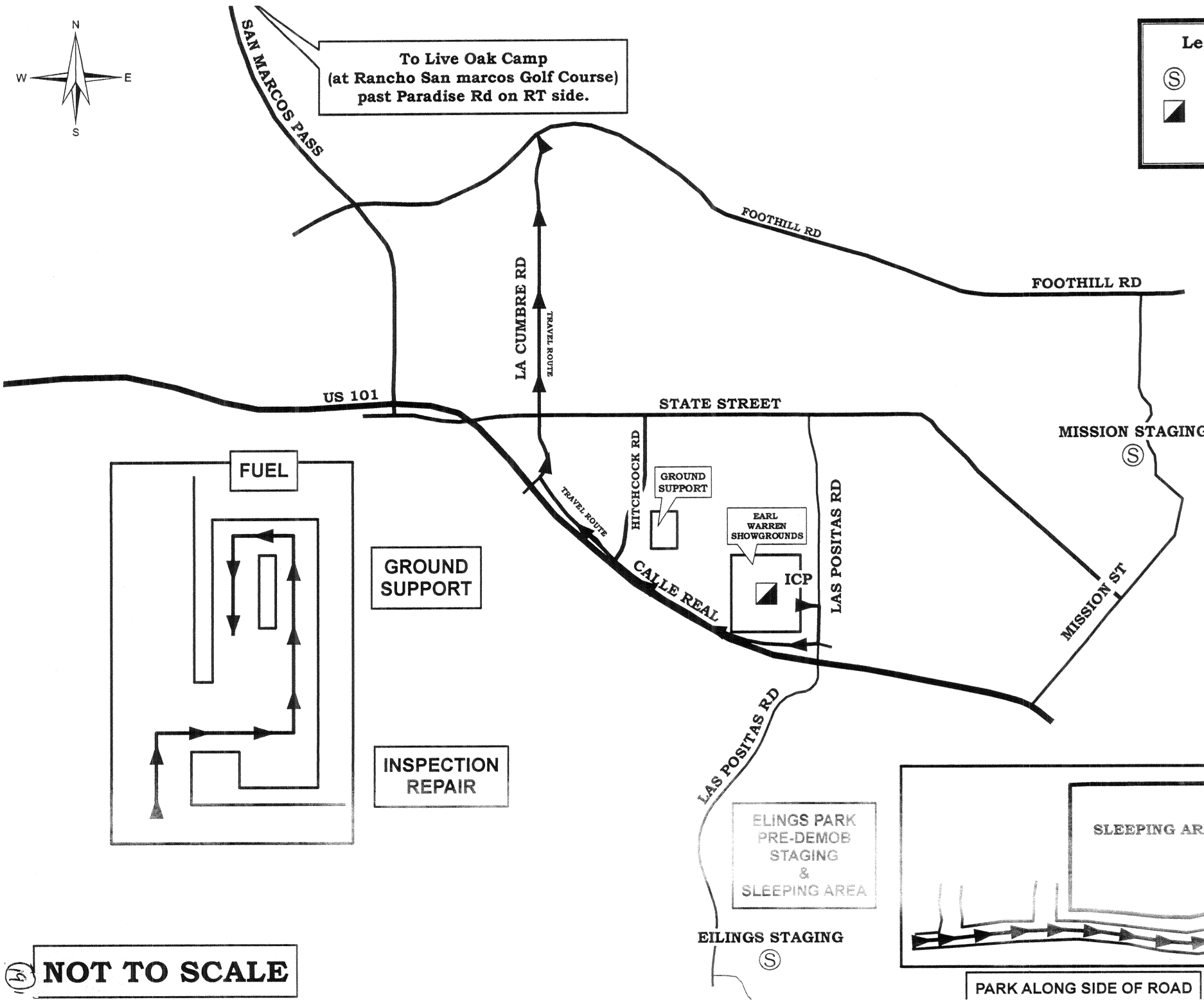
CALLE REAL



Legend

- Ⓢ STAGING
- ▣ ICP

To Live Oak Camp
(at Rancho San Marcos Golf Course)
past Paradise Rd on RT side.



GROUND SUPPORT

GROUND SUPPORT

EARL WARREN SHOWGROUNDS

ICP

MISSION STAGING

EILINGS PARK
PRE-DEMOB
STAGING
&
SLEEPING AREA

EILINGS STAGING

SLEEPING AREA


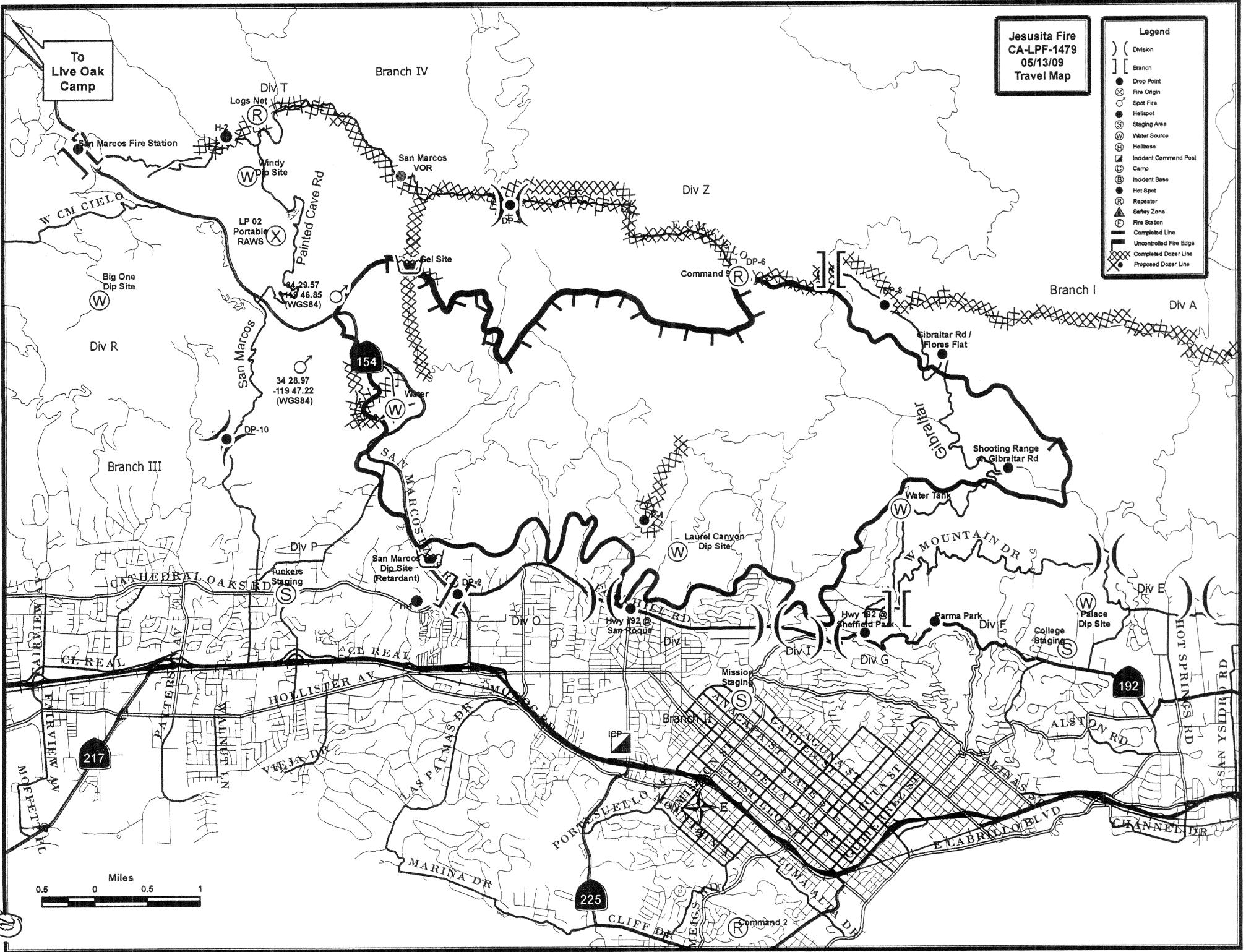
PARK ALONG SIDE OF ROAD

NOT TO SCALE

To Live Oak Camp

Jesuita Fire
CA-LPF-1479
05/13/09
Travel Map

Legend	
()	Division
[]	Branch
●	Drop Point
⊗	Fire Origin
○	Spot Fire
●	Hotspot
⊙	Staging Area
⊕	Water Source
⊖	Helibase
⊙	Incident Command Post
⊙	Camp
⊙	Incident Base
●	Hot Spot
⊙	Repeater
⊙	Safety Zone
⊙	Fire Station
—	Completed Line
- - -	Uncontrolled Fire Edge
- · - · -	Completed Dozer Line
- · - · - ·	Proposed Dozer Line



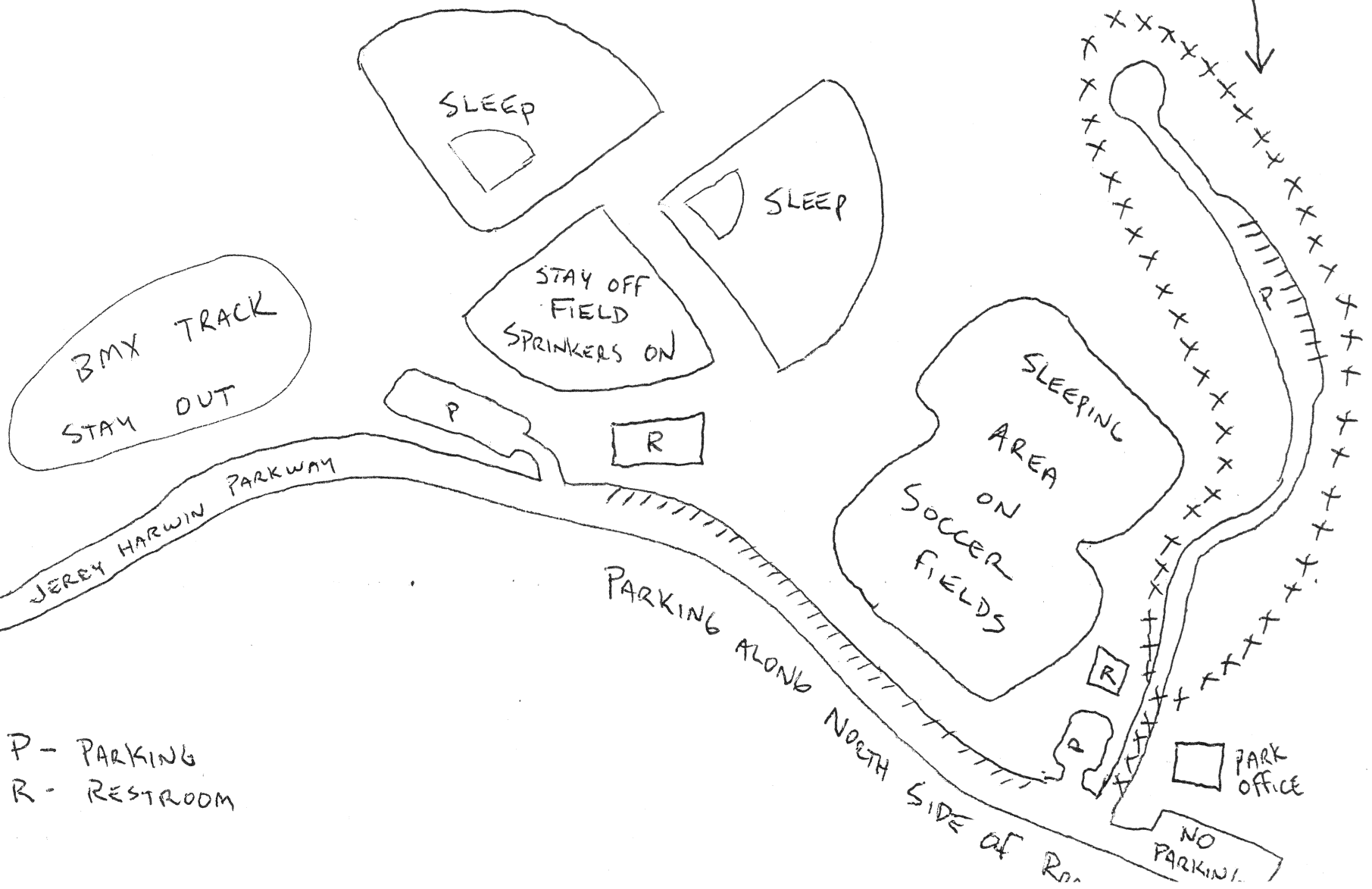
ELINGS PARK



STAY OUT OF THIS AREA AFTER FRIDAY MAY 15

TO ICP
↑

LMS POSITAS ROAD



P - PARKING
R - RESTROOM

PICK YOUR FACE!!



YAHOO! Wére being DEMOBED!




Oh Dang, I have to check out with training!!?!? They'll leave without-me?



**Forms, Paperwork, paper cuts....
NOOOOOO!!!**



**I Know... I'll complete my ICS 225
Evaluation form, and the one in the back of
the task book BEFORE I go to training!!?
SMART ONE!!**



**I'm done with training... and I'm on my
way home because I came prepared!**

ALL Training and Close-outs are done at the Incident ICP

Live Oak Training Is Closed!

SEE TRAINING.... Come early, were not staying late!!?

WERE LEAVING TOO!!!

TRAINEE PROGRESS FORM

To assist and promote the communication and documentation process, Trainees and Trainers are required complete and submit this form to The Training Specialist every two (2) shifts.

Date:	Trainee Position:	
Trainee name:	First	Last
Trainer name:	First	Last

GOALS FOR THE NEXT TWO SHIFTS: (Trainee to complete this part)

--

TRAINER'S COMMENTS:

--

TRAINEE'S COMMENTS:

--

TRAINEE SIGNATURE:	Date:
--------------------	-------

TRAINER'S SIGNATURE:	Date:
----------------------	-------

TRAINING SPECIALISTS SIGNATURE:	Date:
---------------------------------	-------

**INCIDENT PERSONNEL
PERFORMANCE RATING**

INSTRUCTIONS: The immediate job supervisor will prepare this form for each subordinate. It will be delivered to the planning section before the rater leaves the fire. Rating will be reviewed with employee who will sign at the bottom.

THIS RATING IS TO BE USED ONLY FOR DETERMINING AN INDIVIDUAL'S PERFORMANCE

1. Name	2. Fire Name and Number		
3. Home Unit (address)	4. Location of Fire (address)		
5. Fire Position	6. Date of Assignment From: _____ To: _____	7. Acres Burned	8. Fuel Type(s)

9. Evaluation

Enter **X** under appropriate rating number and under proper heading for each category listed. Definition for each rating number follows:

- 0 - Deficient. Does not meet minimum requirements of the individual element.
DEFICIENCIES MUST BE IDENTIFIED IN REMARKS.
- 1 - Needs to improve. Meets some or most of the requirements of the individual element.
IDENTIFY IMPROVEMENT NEEDED IN REMARKS.
- 2 - Satisfactory. Employee meets all requirements of the individual element.
- 3 - Superior. Employee consistently exceeds the performance requirements.

Rating Factors	Hot Line			Mop-Up			Camp			Other (specify)		
	0	1	2	3	0	1	2	3	0	1	2	3
Knowledge of the job												
Ability to obtain performance												
Attitude												
Decisions under stress												
Initiative												
Consideration for personnel welfare												
Obtain necessary equipment and supplies												
Physical ability for the job												
Safety												
Other (specify)												

10. Remarks

11. Employee (signature) This rating has been discussed with me	12. Date
13. Rated By (signature followed by Printed name)	14. Date
15. Home Unit (address)	16. Position of Fire

