











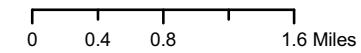
119°57'W 119°56'W 119°55'W 119°54'W 119°53'W 119°52'W 119°51'W 119°50'W 119°49'W 119°48'W 119°47'W 119°46'W 119°45'W 119°44'W 119°43'W 119°42'W 119°41'W 119°40'W 119°39'W 119°38'W

37°49'N  
37°48'N  
37°47'N  
37°46'N  
37°45'N  
37°44'N  
37°43'N  
37°42'N  
37°41'N  
37°40'N

37°49'N  
37°48'N  
37°47'N  
37°46'N  
37°45'N  
37°44'N  
37°43'N  
37°42'N  
37°41'N  
37°40'N

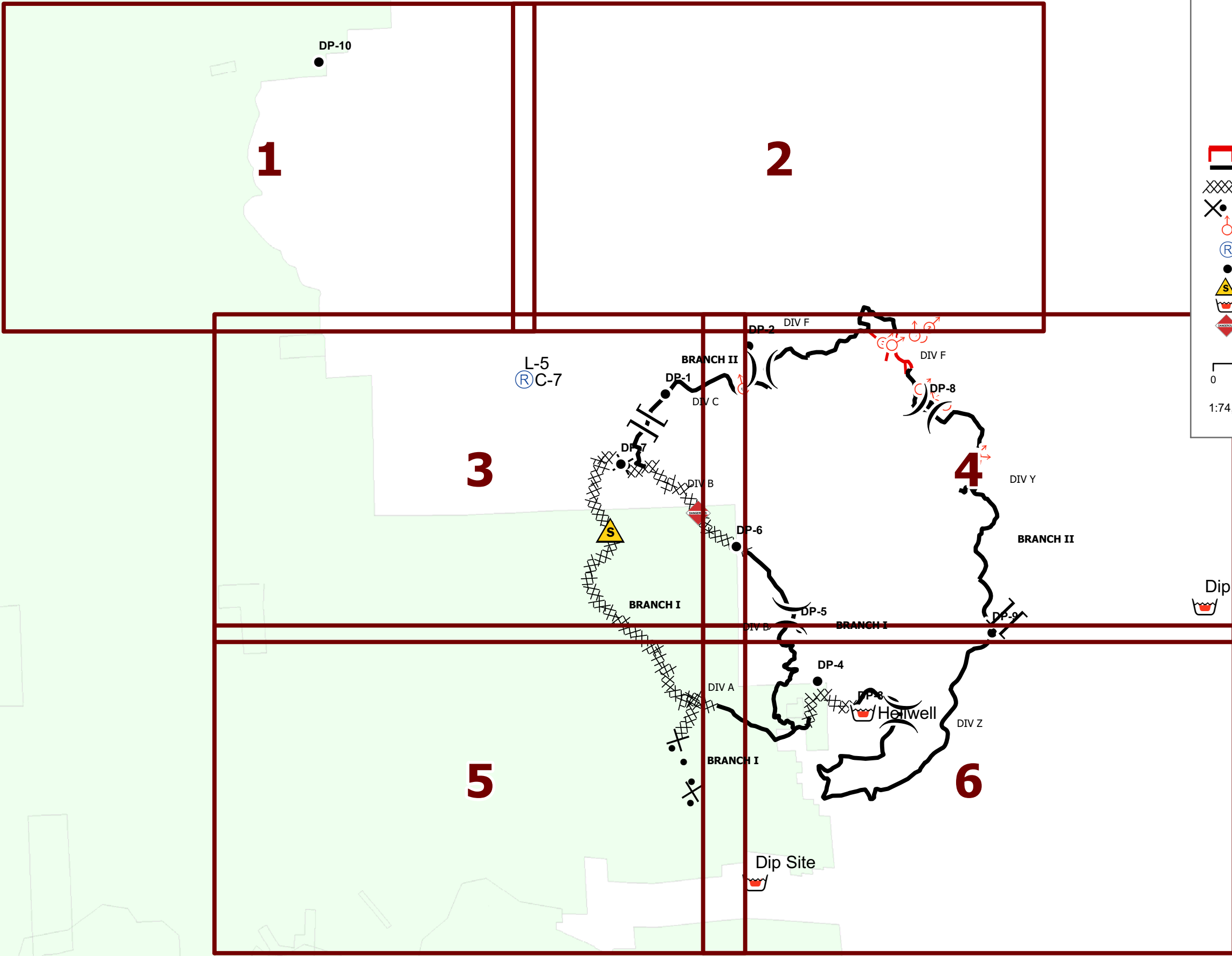
**Big Meadow Fire**  
CA-YNP-3660  
7,354 Acres  
9/4/2009  
0600

-  Uncontrolled Fire Edge
-  Completed Line
-  Completed Dozer Line
-  Proposed Dozer Line
-  Spot Fire
-  Repeater
-  Drop Point
-  Safety Zone
-  Dip Site or Heliwell
-  HazMat



1:74,262

CY CIIMT1  
September 3, 2009  
2100 Hours



119°58'W 119°57'W 119°56'W 119°55'W 119°54'W 119°53'W 119°52'W 119°51'W 119°50'W 119°49'W 119°48'W 119°47'W 119°46'W 119°45'W 119°44'W 119°43'W 119°42'W 119°41'W 119°40'W 119°39'W 119°38'W