









Big Meadow Fire
CA-YNP-3660
7,354 Acres
9/4/2009
1800
Operations

-  Uncontrolled Fire Edge
-  Completed Line
-  Completed Dozer Line
-  Proposed Dozer Line
-  Spot Fire
-  Drop Point
-  Safety Zone
-  Dip Site or Helipad

0 0.25 0.5 Miles
1:19,000



CY GINT1
September 3, 2009
2100 Hours

BRANCH I

BRANCH II

DIV B

DIV C

DIV F

DIV Y

DIV A

DIV Z

DP-1

DP-2

DP-8

DP-7

DP-6

DP-5

DP-9

DP-4

DP-3

Dip Site

Henwell

L-5
R-67

DP-10

