

119°55'W

119°54'W

119°53'W

119°52'W

119°51'W

119°50'W

119°49'W

37°49'N

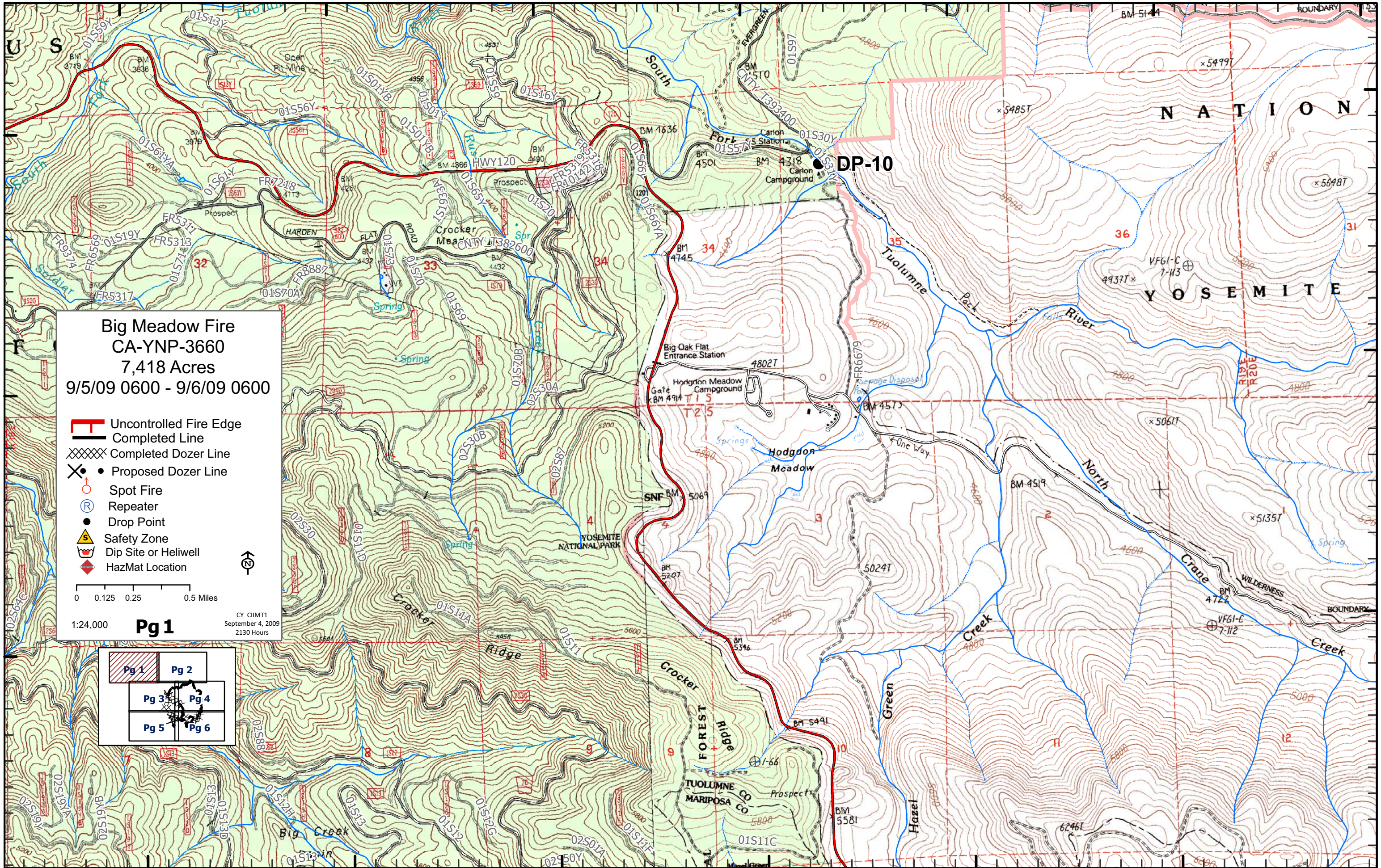
37°48'N

37°47'N











37°49'N

37°48'N

37°47'N



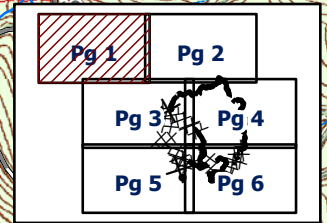
Big Meadow Fire
CA-YNP-3660
7,418 Acres
9/5/09 0600 - 9/6/09 0600

-  Uncontrolled Fire Edge
-  Completed Line
-  Completed Dozer Line
-  Proposed Dozer Line
-  Spot Fire
-  Repeater
-  Drop Point
-  Safety Zone
-  Dip Site or Heliwell
-  HazMat Location

0 0.125 0.25 0.5 Miles

1:24,000 **Pg 1**

CY CIIMT1
 September 4, 2009
 2130 Hours



119°55'W

119°54'W

119°53'W

119°52'W

119°51'W

119°50'W