






Infrared Map - Sheep Fire

1,610 Acres

Flight: August 19, 2010 (0027 MST)

-  Heat Perimeter
-  Isolated Heat
-  Intense Heat
-  Scattered Heat
-  Previous Heat Perimeter 08_16_2010



IRIN:
Cheron Ferland

0 0.15 0.3 0.6 Miles 1:24,000

Likely a campfire

