



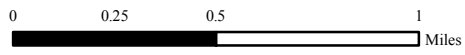


Infrared Map - Sheep Fire
2,031 Acres
Flight: August 22, 2010 (2222 MST)

-  Heat Perimeter
-  Isolated Heat
-  Intense Heat
-  08_21_2010 Perimeter



IRIN:
Cheron Ferland



1:30,000

