









**CROWN FIRE**  
**CA-LAC-169202**  
**Aug 1, 2010**  
**0600 HRS**  
**Map Page 1**

-  Division
-  HeliSpot
-  Drop Point
-  Incident command Post
-  Uncontrolled Fire Edge
-  Completed Line
-  Completed Dozer Line
-  500 Kv Power Lines

