









CROWN FIRE

CA-LAC-169202

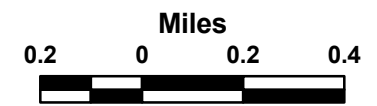
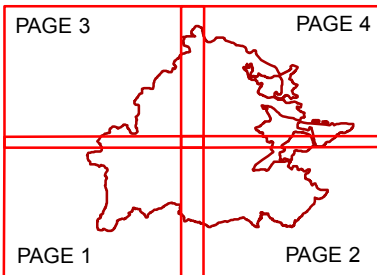
Aug 1, 2010

0600 HRS

Map Page 2

-  Division
-  HeliSpot
-  Drop Point
-  Incident command Post
-  Uncontrolled Fire Edge
-  Completed Line
-  Completed Dozer Line
-  500 Kv Power Lines

MAP INDEX



Datum Nad83 Feet
GISS E. Lamas Jul 31, 2010

