






**IR Flight 7/27/2010 2200Hrs**  
**IR Interpreted Acres 16,055**

	20100727_2220_Heat_Perm
	20100727_2220_Intense_Heat
	20100727_2220_Isolated_Heat
	20100727_2220_Scattered_Heat
	20100727_2220_Question_Heat

1:45,000