

Canyon Incident
CA-SQF-003564
NAD83 Datum
September 15, 2010
Day Shift
Map 2 of 2
6136 Acres

DIV B

Bodfish Fire
July 2010












DIV M

DIV P

Goff Ranch

SEQUOIA

Legend

-  Fire Origin
-  Division
-  Drop Point
-  Helispot
-  Mining Hazards
-  Cultivation Sites
-  USFS AML Sites
-  Uncontrolled Line
-  Controlled Line
-  Completed Dozer Line
-  66KV Power lines



JAD
 September 14, 2010
 2300 hrs

