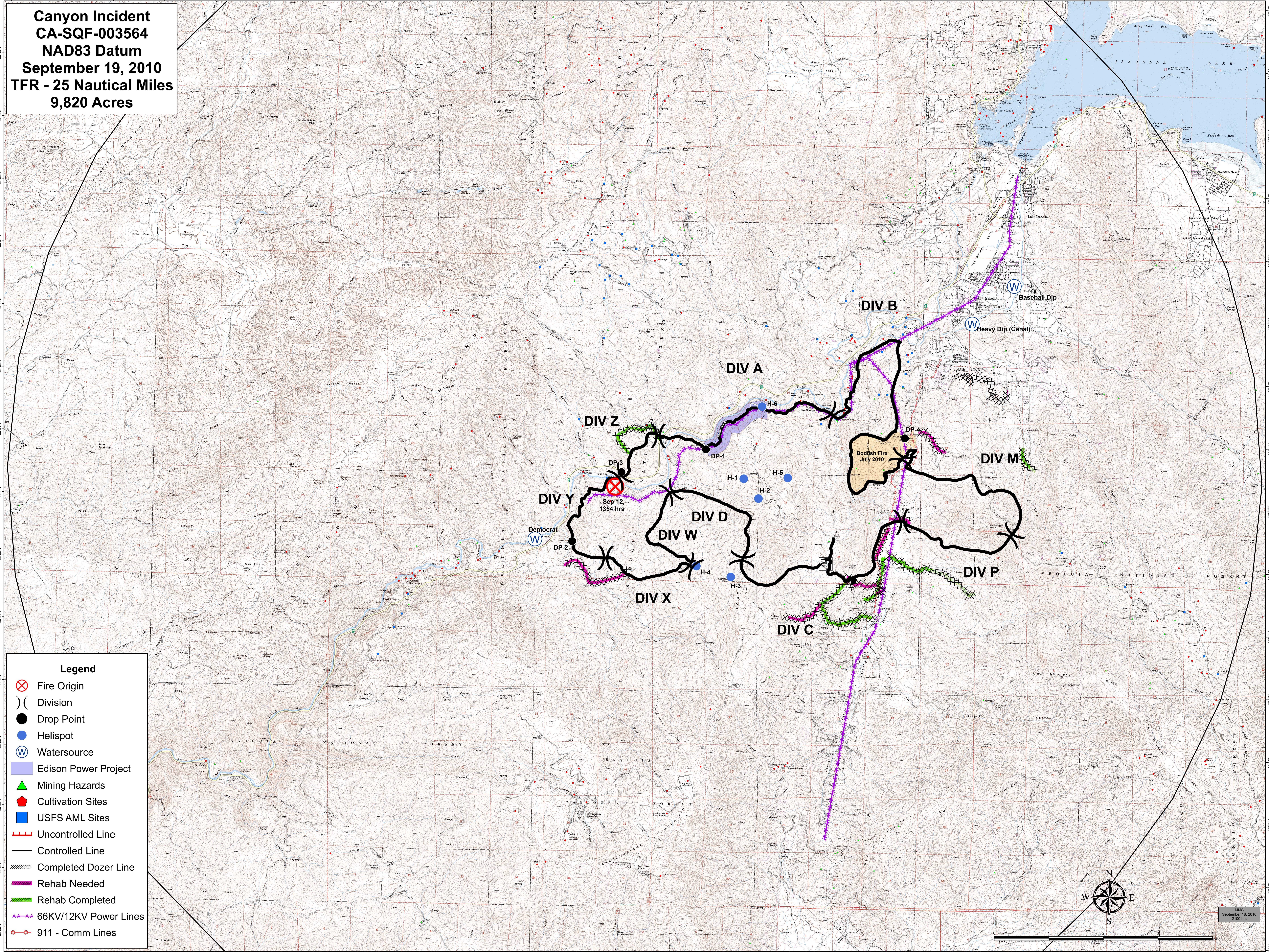
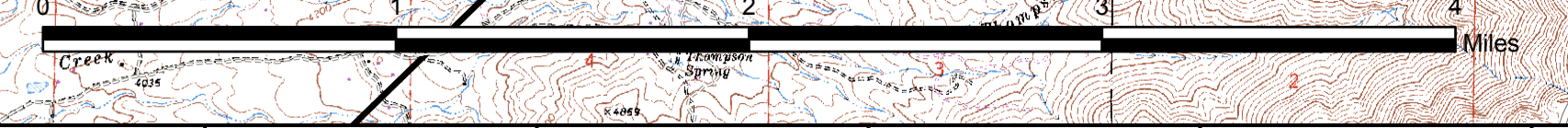
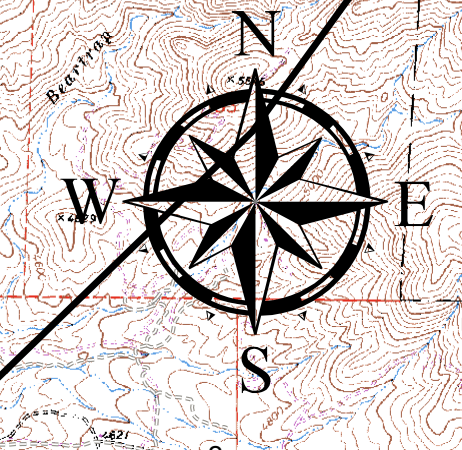


Canyon Incident
CA-SQF-003564
NAD83 Datum
September 19, 2010
TFR - 25 Nautical Miles
9,820 Acres



Legend

- ⊗ Fire Origin
-) Division
- Drop Point
- Helispot
- Ⓜ Watersource
- Edison Power Project
- ▲ Mining Hazards
- ◆ Cultivation Sites
- USFS AML Sites
- Uncontrolled Line
- Controlled Line
- ⊘ Completed Dozer Line
- ▨ Rehab Needed
- ▩ Rehab Completed
- ⚡ 66KV/12KV Power Lines
- 911 - Comm Lines



MMS
 September 18, 2010
 2100 hrs