


118°49'30"W 118°49'0"W 118°48'30"W 118°48'0"W 118°47'30"W 118°47'0"W 118°46'30"W 118°46'0"W 118°45'30"W 118°45'0"W 118°44'30"W 118°44'0"W 118°43'30"W 118°43'0"W 118°42'30"W 118°42'0"W 118°41'30"W 118°41'0"W 118°40'30"W 118°40'0"W 118°39'30"W 118°39'0"W 118°38'30"W 118°38'0"W 118°37'30"W 118°37'0"W 118°36'30"W 118°36'0"W 118°35'30"W 118°35'0"W




35°28'30"N
35°28'0"N
35°27'30"N
35°27'0"N
35°26'30"N
35°26'0"N
35°25'30"N
35°25'0"N
35°24'30"N
35°24'0"N
35°23'30"N
35°23'0"N
35°22'30"N
35°22'0"N
35°21'30"N

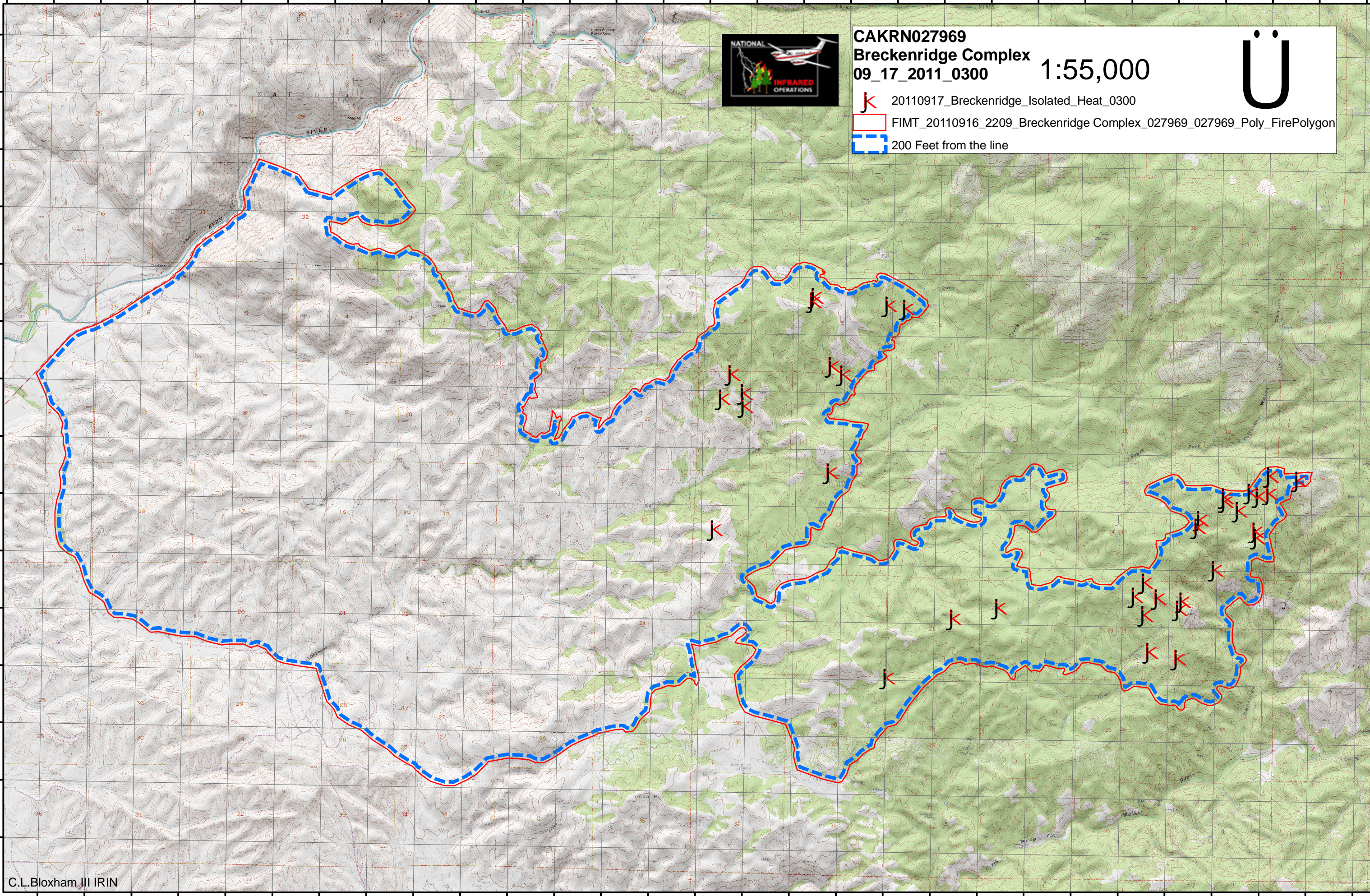
35°28'30"N
35°28'0"N
35°27'30"N
35°27'0"N
35°26'30"N
35°26'0"N
35°25'30"N
35°25'0"N
35°24'30"N
35°24'0"N
35°23'30"N
35°23'0"N
35°22'30"N
35°22'0"N
35°21'30"N



CAKRN027969
Breckenridge Complex
09_17_2011_0300 **1:55,000**

Ü

-  20110917_Breckenridge_Isolated_Heat_0300
-  FIMT_20110916_2209_Breckenridge Complex_027969_027969_Poly_FirePolygon
-  200 Feet from the line



C.L. Bloxham, III IRIN

118°49'0"W 118°48'30"W 118°48'0"W 118°47'30"W 118°47'0"W 118°46'30"W 118°46'0"W 118°45'30"W 118°45'0"W 118°44'30"W 118°44'0"W 118°43'30"W 118°43'0"W 118°42'30"W 118°42'0"W 118°41'30"W 118°41'0"W 118°40'30"W 118°40'0"W 118°39'30"W 118°39'0"W 118°38'30"W 118°38'0"W 118°37'30"W 118°37'0"W 118°36'30"W 118°36'0"W 118°35'30"W 118°35'0"W