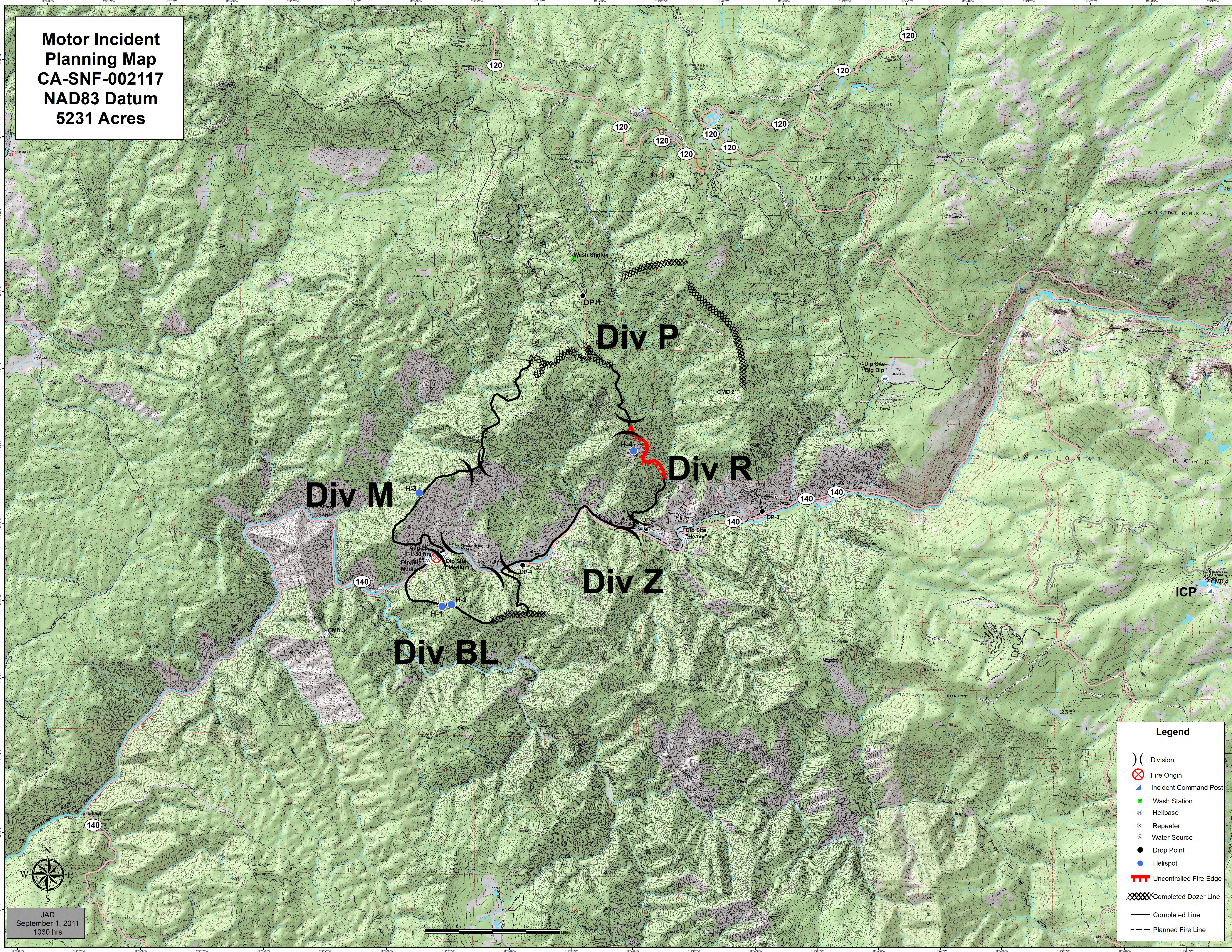



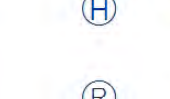









**Motor Incident
Planning Map
CA-SNF-002117
NAD83 Datum
5231 Acres**



Legend

-  Division
-  Fire Origin
-  Incident Command Post
-  Wash Station
-  Helibase
-  Repeater
-  Water Source
-  Drop Point
-  Helispot
-  Uncontrolled Fire Edge
-  Completed Dozer Line
- Completed Line
- Planned Fire Line



JAD
September 1, 2011
1030 hrs

