







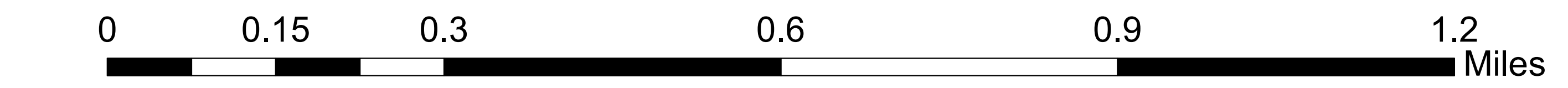





**Planning Map**

**Hill Fire  
CA-LPF-1505**

Day Shift  
06/26/12

-  Completed Line
-  Completed Dozer Line
-  Uncontrolled Fire Edge
-  Helispot
-  Drop Point
-  Safety Zone
-  Staging Area
-  Division



-  Angeles
-  State Parks
-  Los Padres



Estimated Line and Fire Perimeter until better imaging is obtained.