

Old Fire
 CA-MVU-006329
 June 19, 2012
 Ownership Map

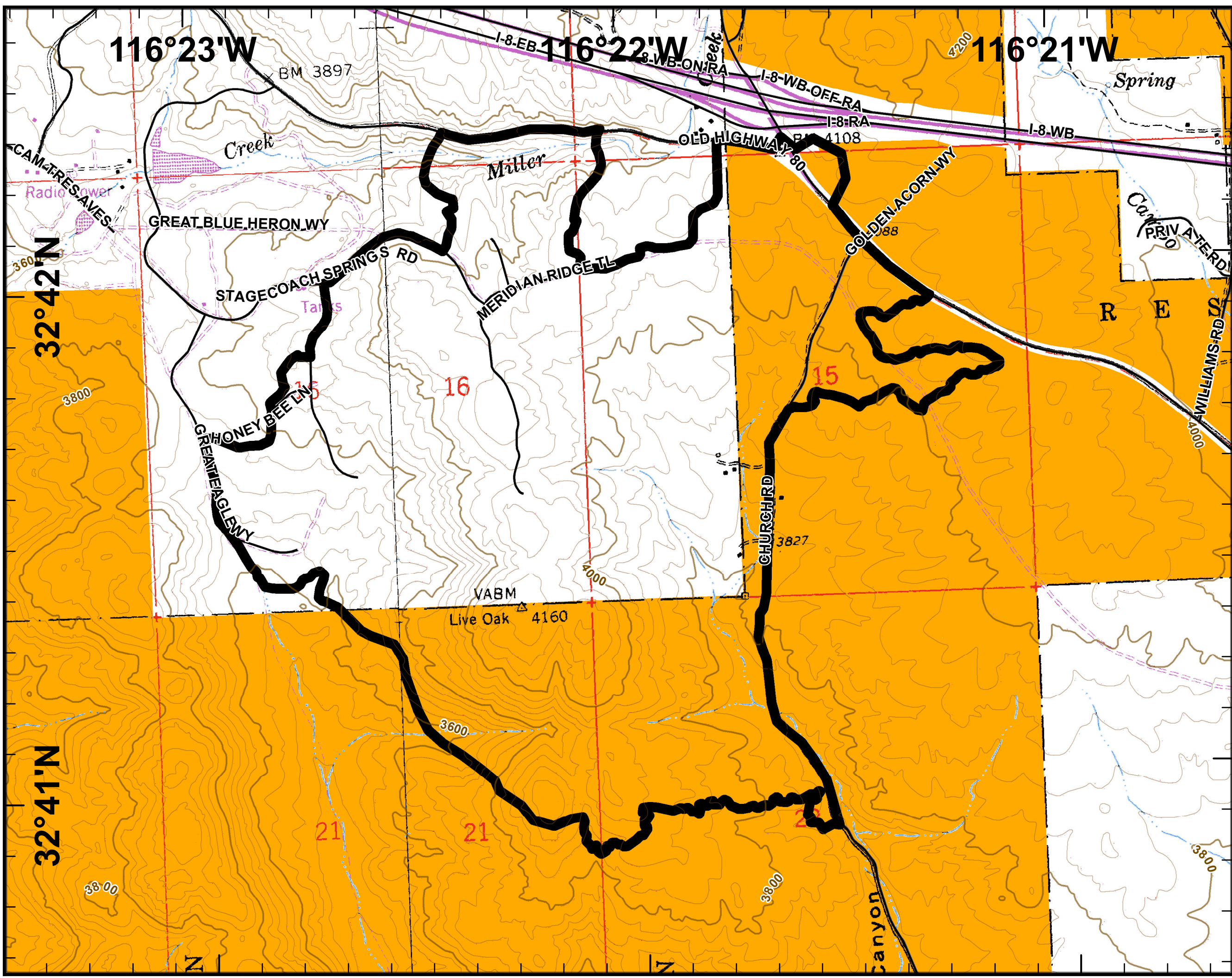
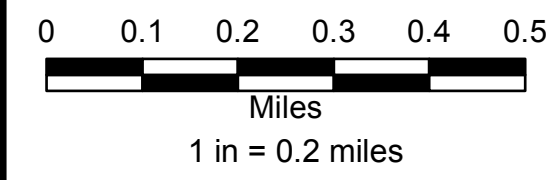



- Legend**
- Roads
 - BUREAU OF LAND MANAGEMENT
 - INDIAN RESERVATIONS
 - Fire Perimeter

Jonathan Pangburn
 June 19, 2012
 1730 Hours
 NAD 1983

Perimeter as of 6/19/2012, 1500 hours

Contour Interval = 40 feet



116°23'W

116°22'W

116°21'W

32°42'N

32°41'N

CAM-TRESAVES
 Radio Tower

Creek

Miller

OLD HIGHWAY 80

Spring

GREAT BLUE HERON WY

STAGE COACH SPRINGS RD

MERIDIAN RIDGE TL

GOLDEN ACORN WY

PRIVATE RD

GREAT AGLE WY

HONEY BEE LN

16

15

CHURCH RD

WILLIAMS RD

VABM
 Live Oak 4160

3827

21

21

21

Canyon