
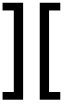











**Old Fire**  
**CA-MVU-006329**  
**June 20, 2012**  
**IAP Map**



-  Division
-  Branch
-  Drop Point
-  Fire Origin
-  Helispot
-  Incident Command Post
-  Staging Area
-  Water Source
-  Uncontrolled Fire Edge
-  Completed Dozer Line
-  Completed Line
-  Roads



Contour Interval = 40 feet

1:24,000

Perimeter as of 1500 Hours  
 June 19, 2012

*Jonathan Pangburn*  
 June 19, 2012  
 2030 Hours  
 NAD 1983

