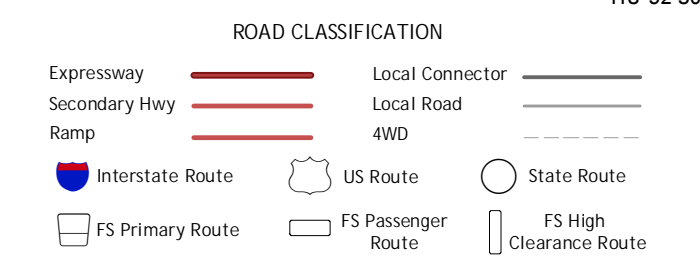
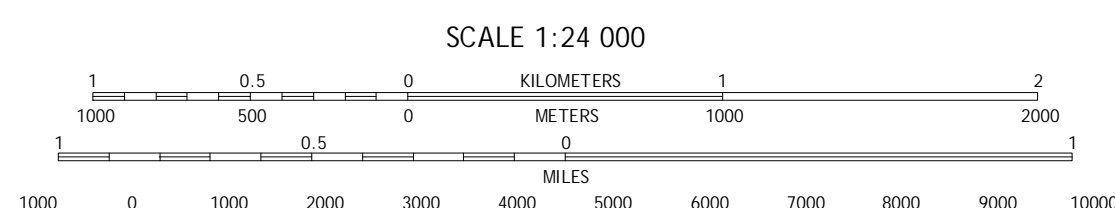
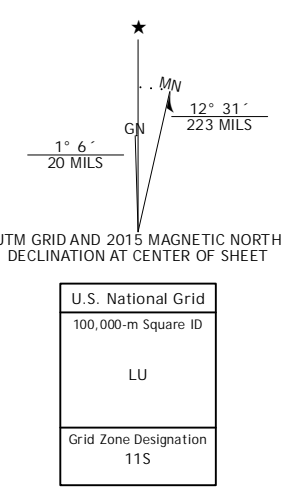


Produced by the United States Geological Survey
North American Datum of 1983 (NAD83)
World Geodetic System of 1984 (WGS84). Projection and
1 000-meter grid: Universal Transverse Mercator, Zone 11S
10 000-foot ticks: California Coordinate System of 1983 (zone 5)
This map is not a legal document. Boundaries may be
generalized for this map scale. Private lands within government
reservations may not be shown. Obtain permission before
entering private lands.

ImageryNAIP, April 2012 - May 2012
Roads within US Forest Service LandsFS Topo Data
with limited Forest Service updates, 2012 - 2015
NamesGNIS, 2015
HydrographyNational Hydrography Dataset, 2012
ContoursNational Elevation Dataset, 2006
BoundariesMultiple sources: see metadata file 1972 - 2015
Public Land Survey SystemBLM, 2011



CONTOUR INTERVAL 40 FEET
NORTH AMERICAN VERTICAL DATUM OF 1988

This map was produced to conform with the
National Geospatial Program US Topo Product Standard, 2011.
A metadata file associated with this product is draft version 0.6.18

1	2	3
4	5	6
7	8	

ADJOINING QUADRANGLES

- Cuddy Valley
- Frazier Mountain
- Lebec
- Lockwood Valley
- Black Mountain
- Topatopa Mountains
- Devils Heart Peak
- Cobblestone Mountain