












SOUTHERN CALIFORNIA
GEOGRAPHIC AREA
COORDINATION CENTER

Direct Protection Areas

-  South Ops GACC Boundary
- Direct Protection Areas v18_3**
- DPA Agency**
-  Bureau of Indian Affairs
-  Bureau of Land Management
-  Bureau of Reclamation
-  CAL FIRE
-  Department of Defense
-  Local
-  NASA
-  National Park Service
-  U.S. Fish and Wildlife Service
-  USDA/Forest Service



GIS data and product accuracy may vary.
The USDA Forest Service reserves the right to correct, update, modify, or replace GIS products without notifying users.

Produced July 6, 2018
http://ftp.nrc.gov/incident_specific_data/calif_siz_Aviation/DPA_SoCA.pdf