






SOUTHERN CALIFORNIA
GEOGRAPHIC AREA
COORDINATION CENTER

**USFS Aerial Fire Retardant
Avoidance Areas**

-  South Ops GACC Boundary
-  Hydrologic Avoidance
-  Terrestrial Avoidance



USDA Forest Service
Region 5 Fire and Aviation GIS Lab



GIS data and product accuracy may vary.
The USDA Forest Service reserves the
right to correct, update, modify, or replace
GIS products without notifying users.

Produced July 9, 2018
http://ftp.nfc.gov/incident_specific_data/calif_siz_Aviation/FireRetAwd_SoCA.pdf

CALIFORNIA ALBERS EQUAL AREA PROJECTION, NORTH AMERICAN DATUM 1983